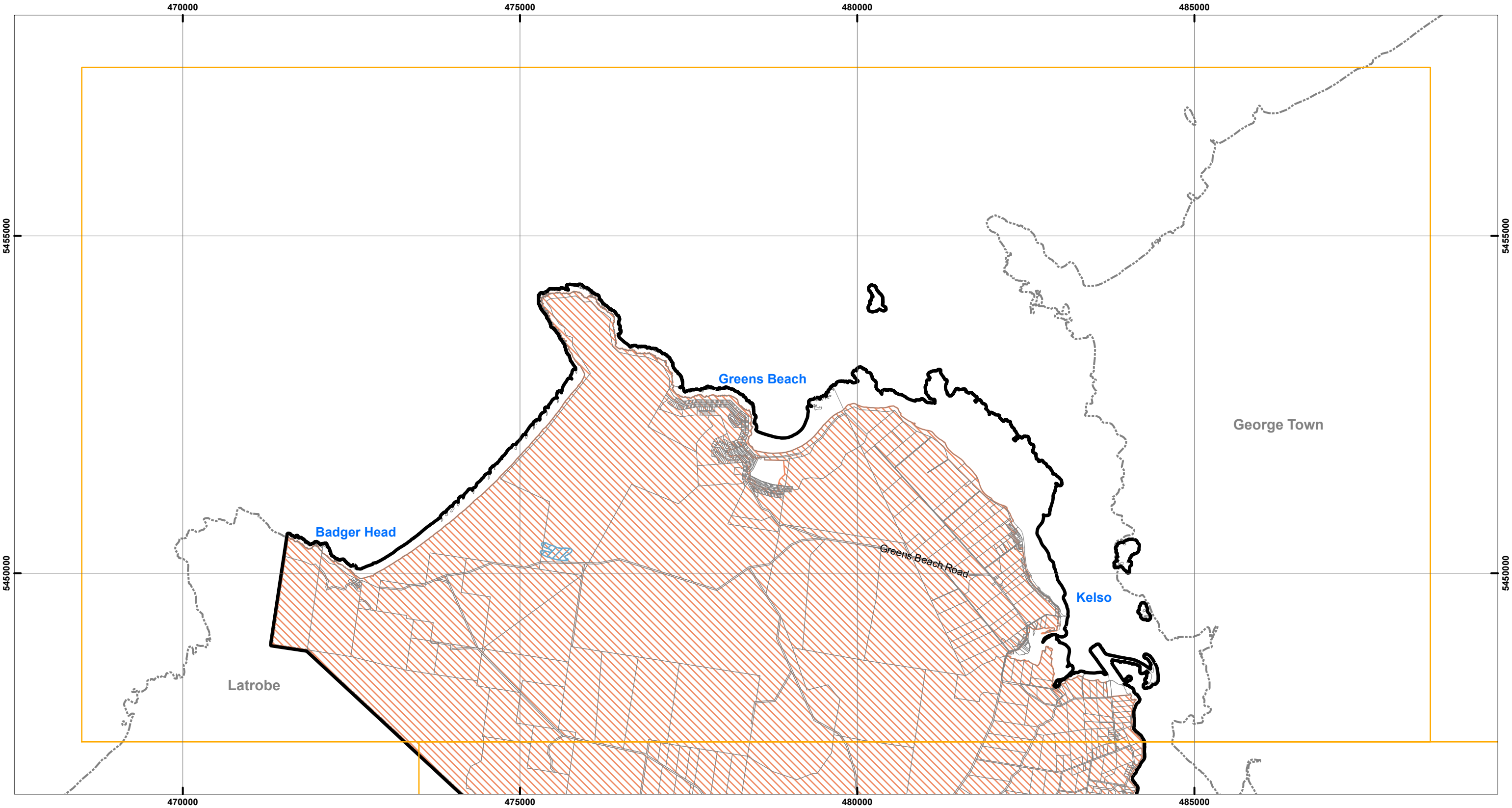



WEST TAMAR LOCAL PROVISIONS SCHEDULE - FLOOD-PRONE AND BUSHFIRE-PRONE AREAS OVERLAY



Legend

Flood-Prone Hazard Areas Code

 Flood-prone areas

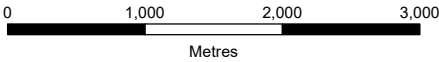
Bushfire-Prone Areas Code

 Bushfire-prone areas

 LPS Boundary

 Property Parcels

MAP 1 OF 32



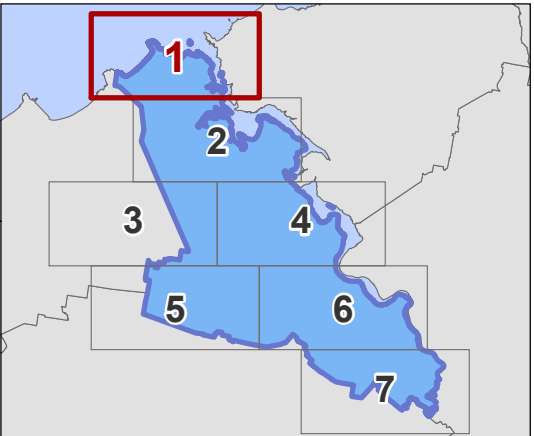
Coordinate System: GDA 1994 MGA Zone 55

Base data from theLIST, © State of Tasmania
Land title data current as of 03/12/2020

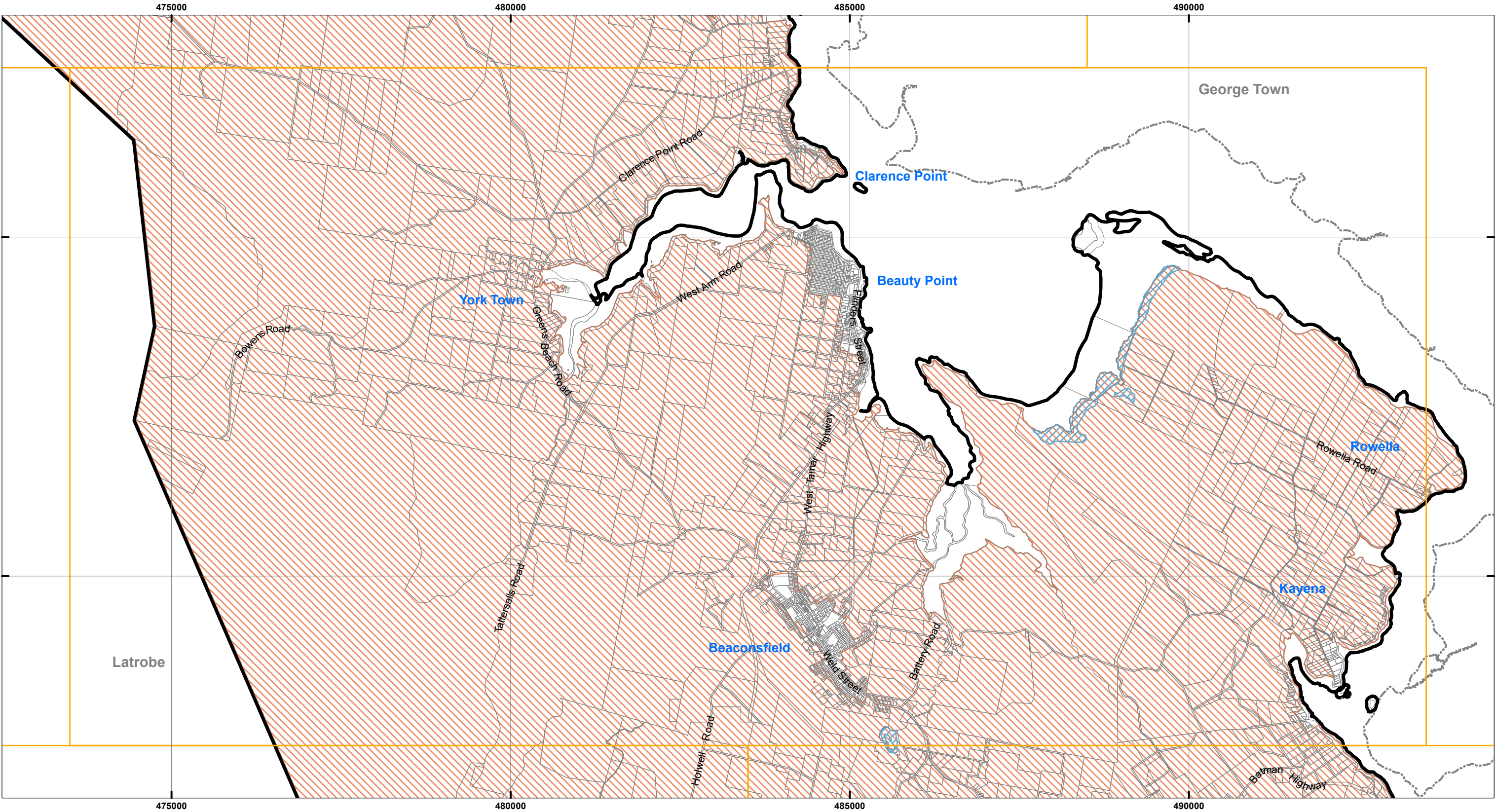
Disclaimer: Before taking any action based on
data shown on this map, it should first be verified
with the relevant council.

Date: 24/12/2020
Doc. Version: 0

Prepared by 




WEST TAMAR LOCAL PROVISIONS SCHEDULE - FLOOD-PRONE AND BUSHFIRE-PRONE AREAS OVERLAY





Legend

Flood-Prone Hazard Areas Code

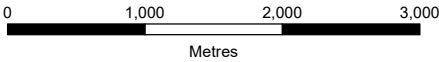
 Flood-prone areas

Bushfire-Prone Areas Code

 Bushfire-prone areas

 LPS Boundary
 Property Parcels

MAP 2 OF 32



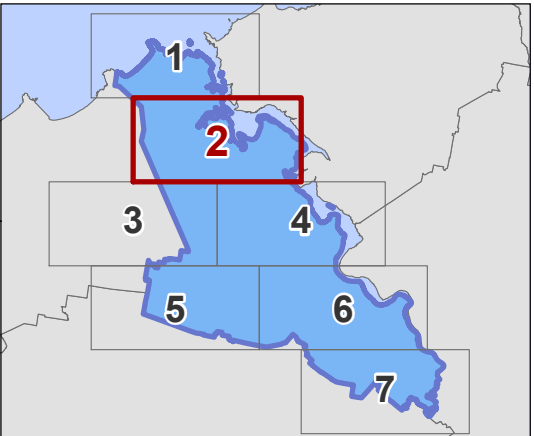
Coordinate System: GDA 1994 MGA Zone 55

Base data from theLIST, © State of Tasmania
Land title data current as of 03/12/2020

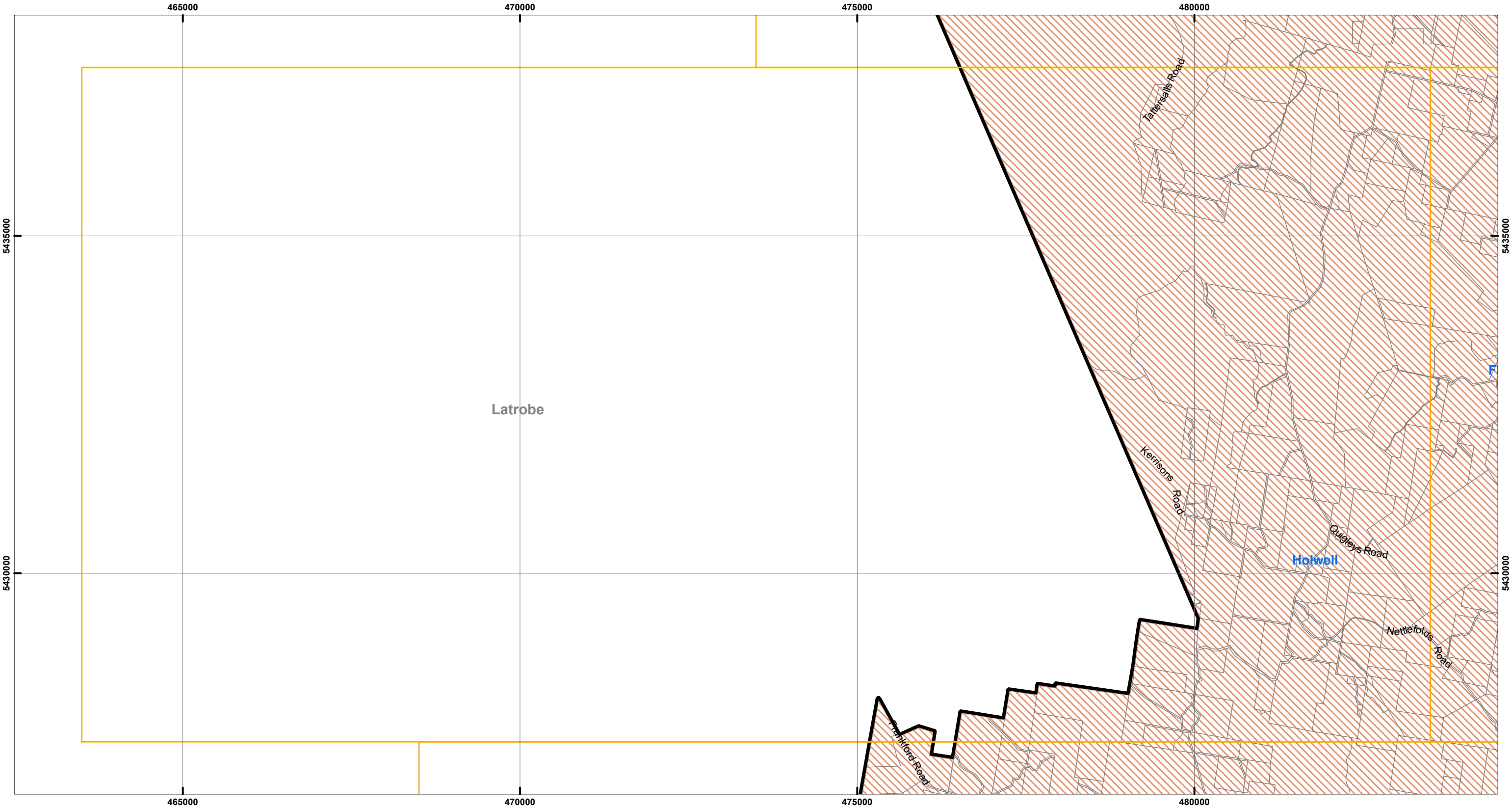
Disclaimer: Before taking any action based on data shown on this map, it should first be verified with the relevant council.

Date: 24/12/2020
Doc. Version: 0

Prepared by 




WEST TAMAR LOCAL PROVISIONS SCHEDULE - FLOOD-PRONE AND BUSHFIRE-PRONE AREAS OVERLAY




Legend

Flood-Prone Hazard Areas Code

 Flood-prone areas

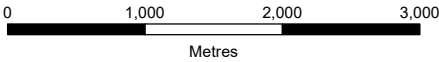
Bushfire-Prone Areas Code

 Bushfire-prone areas

 LPS Boundary

 Property Parcels

MAP 3 OF 32



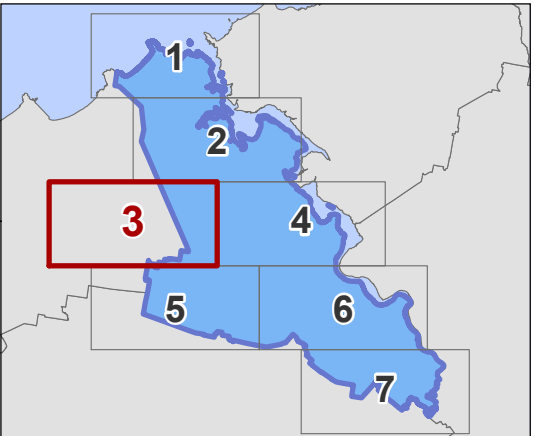
Coordinate System: GDA 1994 MGA Zone 55

Base data from theLIST, © State of Tasmania
Land title data current as of 03/12/2020

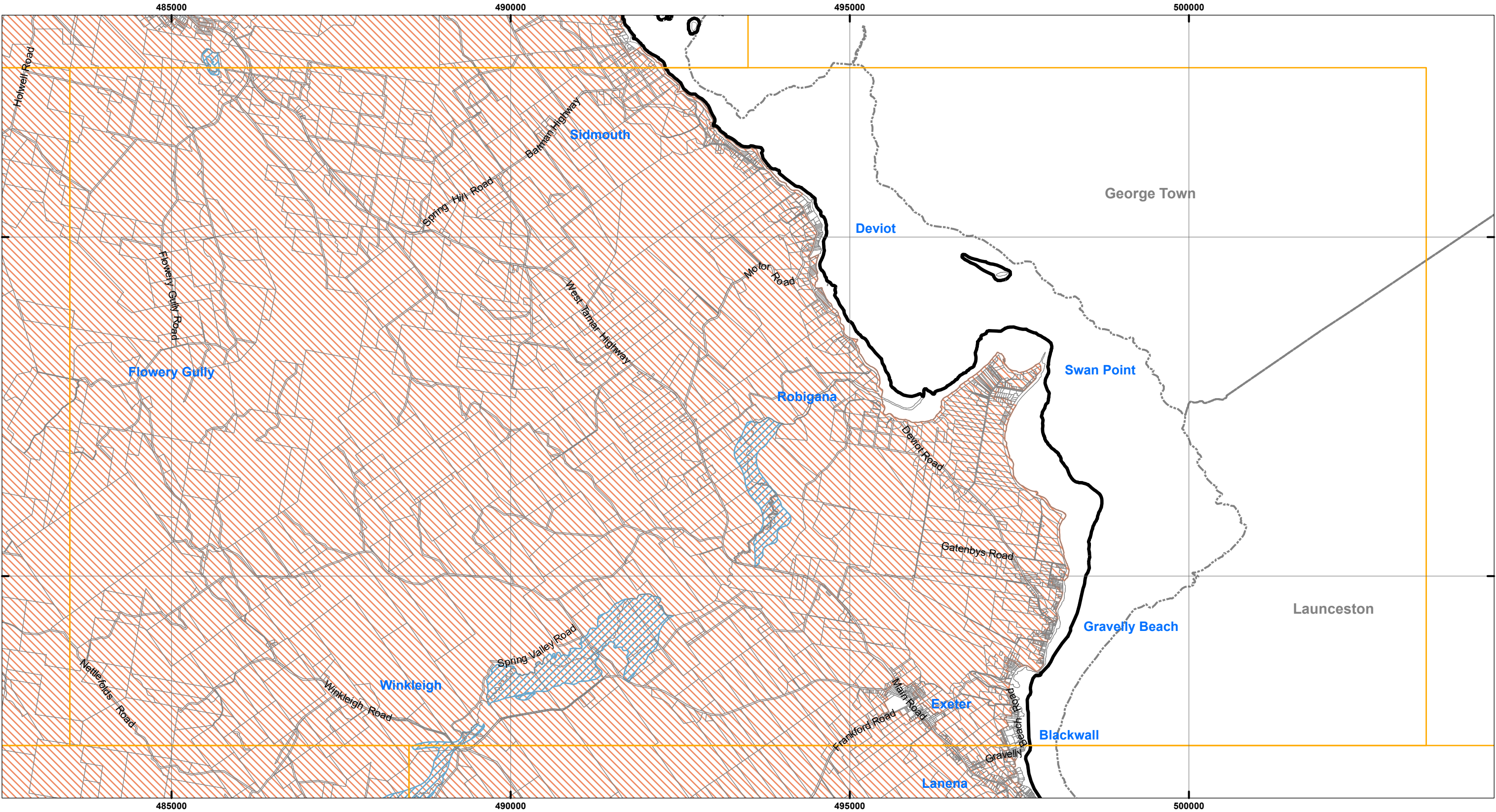
Disclaimer: Before taking any action based on
data shown on this map, it should first be verified
with the relevant council.

Date: 24/12/2020
Doc. Version: 0

Prepared by 



WEST TAMAR LOCAL PROVISIONS SCHEDULE - FLOOD-PRONE AND BUSHFIRE-PRONE AREAS OVERLAY



Legend

Flood-Prone Hazard Areas Code

 Flood-prone areas

Bushfire-Prone Areas Code

 Bushfire-prone areas

 LPS Boundary

 Property Parcels

MAP 4 OF 32


0 1,000 2,000 3,000
Metres


Coordinate System: GDA 1994 MGA Zone 55

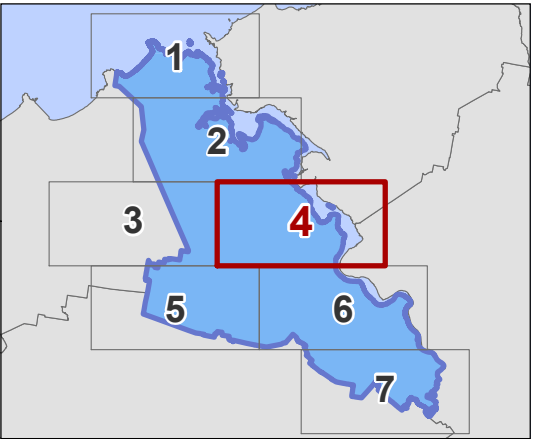
Base data from theLIST, © State of Tasmania
Land title data current as of 03/12/2020

Disclaimer: Before taking any action based on data shown on this map, it should first be verified with the relevant council.

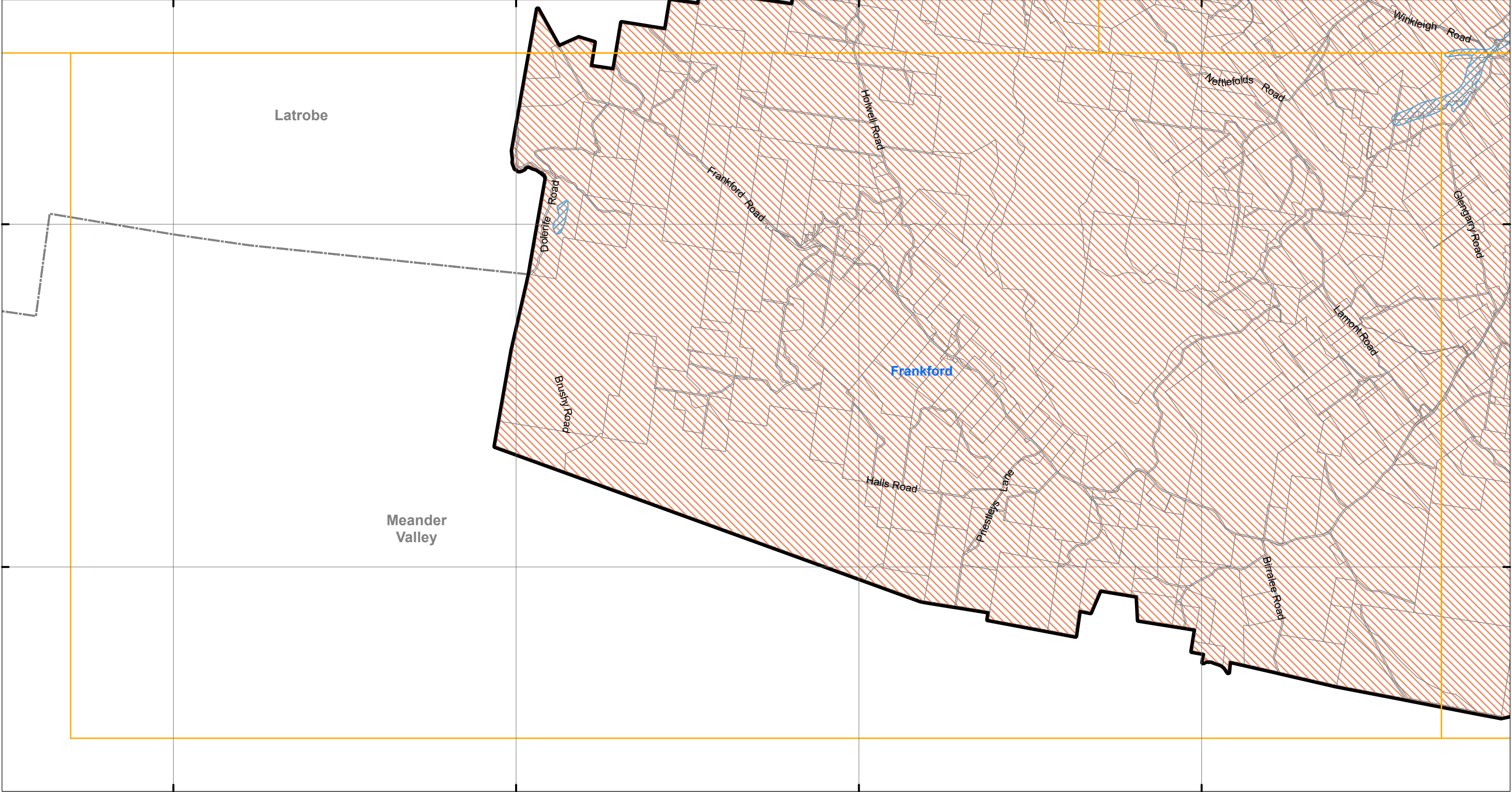
Date: 24/12/2020
Doc. Version: 0

Prepared by 





WEST TAMAR LOCAL PROVISIONS SCHEDULE - FLOOD-PRONE AND BUSHFIRE-PRONE AREAS OVERLAY



Legend

Flood-Prone Hazard Areas Code

 Flood-prone areas


Bushfire-Prone Areas Code

 Bushfire-prone areas

 LPS Boundary

 Property Parcels

MAP 5 OF 32


 0 1,000 2,000 3,000 Metres


Coordinate System: GDA 1994 MGA Zone 55

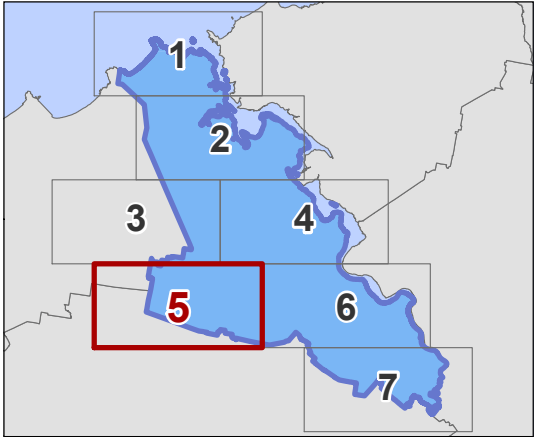
Base data from theLIST, © State of Tasmania
Land title data current as of 03/12/2020

Disclaimer: Before taking any action based on data shown on this map, it should first be verified with the relevant council.

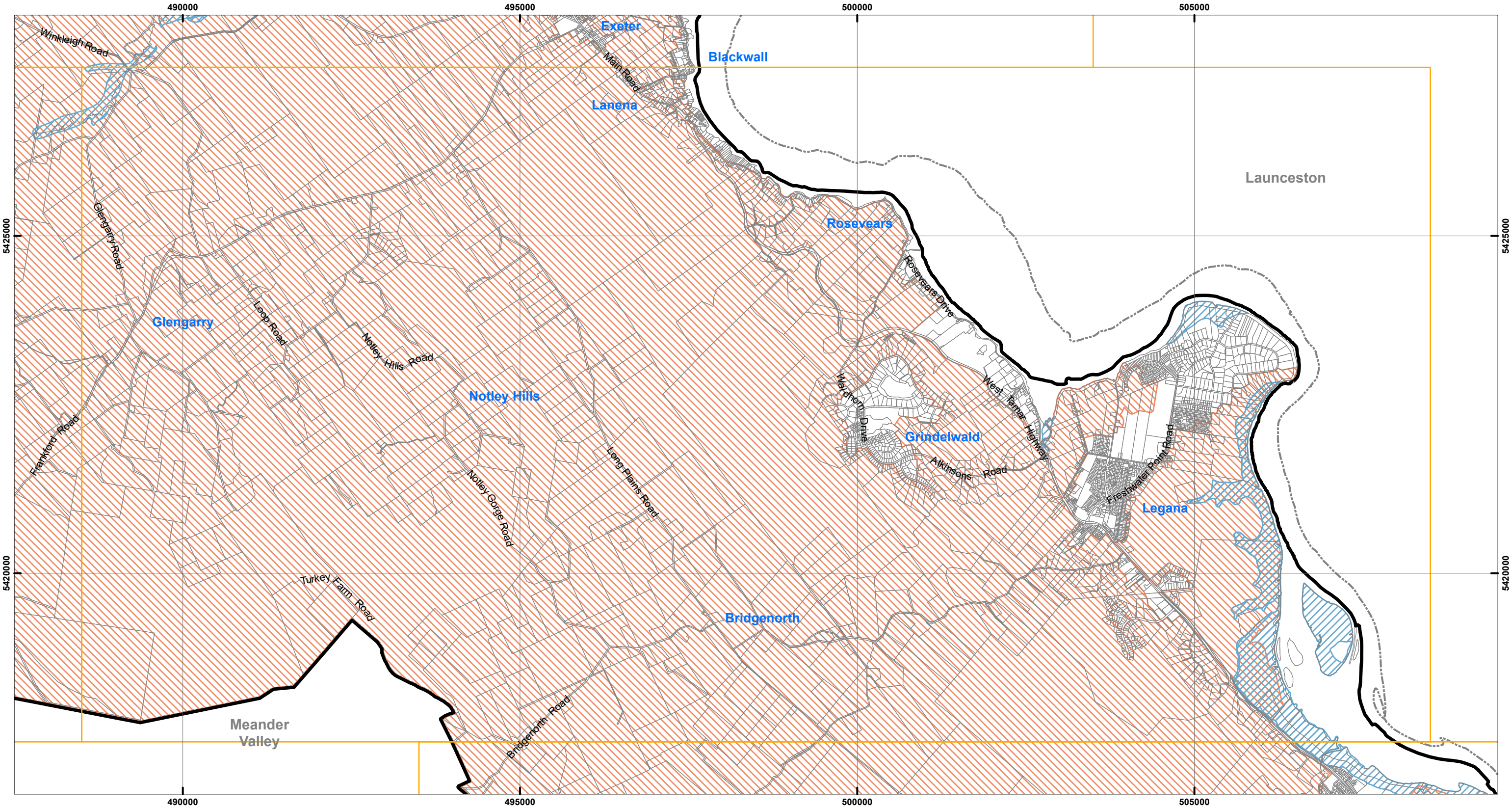
Date: 24/12/2020
Doc. Version: 0

Prepared by 





WEST TAMAR LOCAL PROVISIONS SCHEDULE - FLOOD-PRONE AND BUSHFIRE-PRONE AREAS OVERLAY



Legend

Flood-Prone Hazard Areas Code

 Flood-prone areas


Bushfire-Prone Areas Code

 Bushfire-prone areas

 LPS Boundary

 Property Parcels

MAP 6 OF 32





Coordinate System: GDA 1994 MGA Zone 55

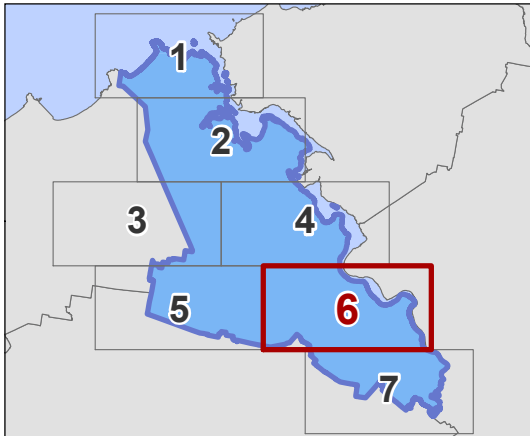
Base data from theLIST, © State of Tasmania
Land title data current as of 03/12/2020

Disclaimer: Before taking any action based on data shown on this map, it should first be verified with the relevant council.

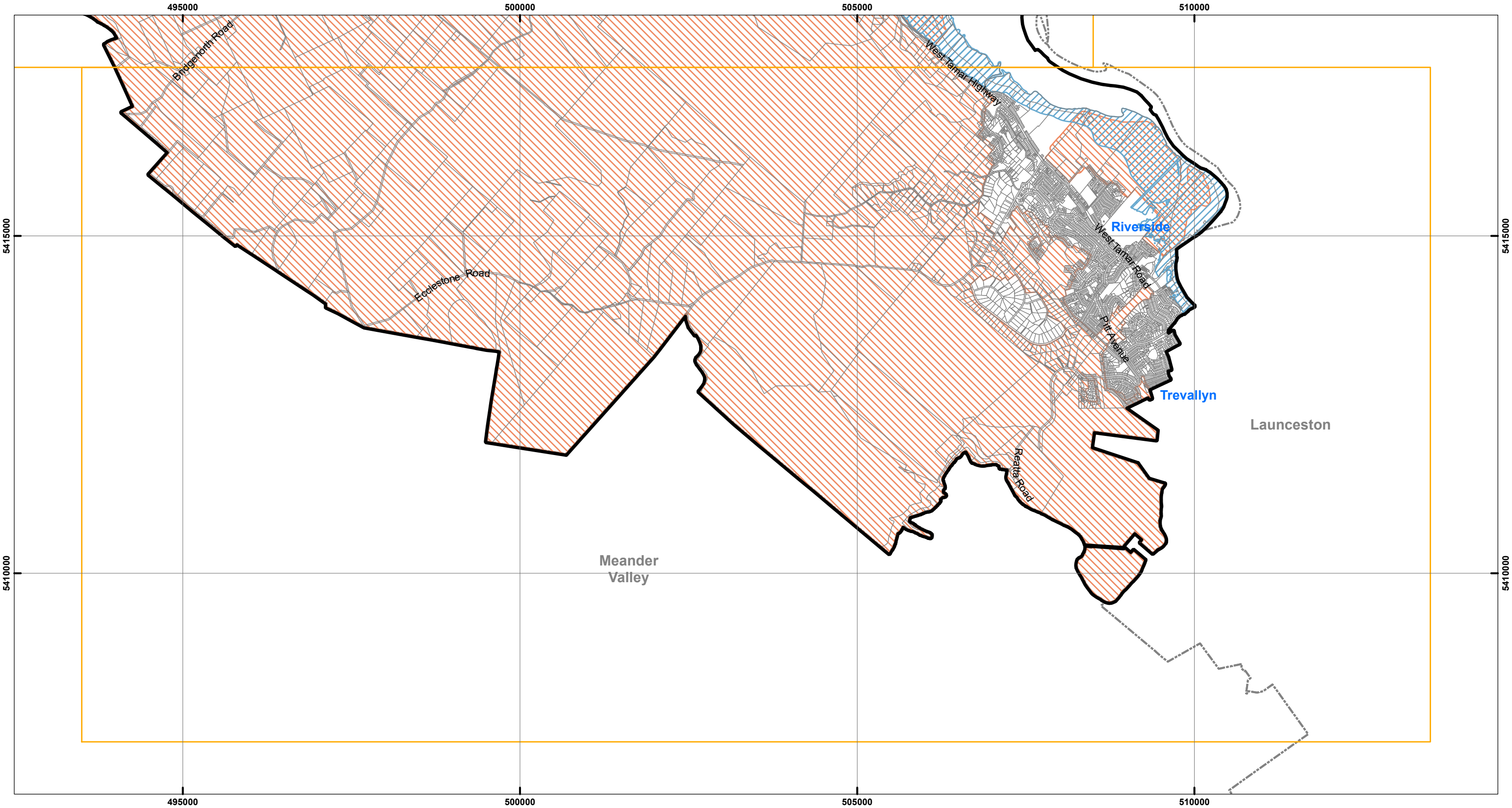
Date: 24/12/2020
Doc. Version: 0



Prepared by 




WEST TAMAR LOCAL PROVISIONS SCHEDULE - FLOOD-PRONE AND BUSHFIRE-PRONE AREAS OVERLAY




Legend

Flood-Prone Hazard Areas Code

 Flood-prone areas

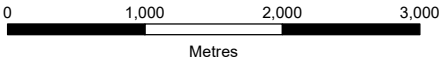
Bushfire-Prone Areas Code

 Bushfire-prone areas

 LPS Boundary

 Property Parcels

MAP 7 OF 32



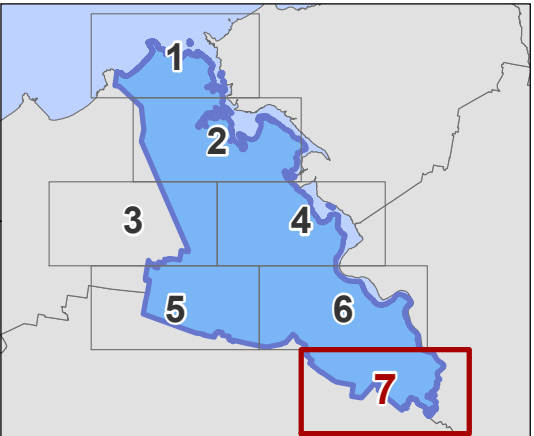
Coordinate System: GDA 1994 MGA Zone 55

Base data from theLIST, © State of Tasmania
Land title data current as of 03/12/2020

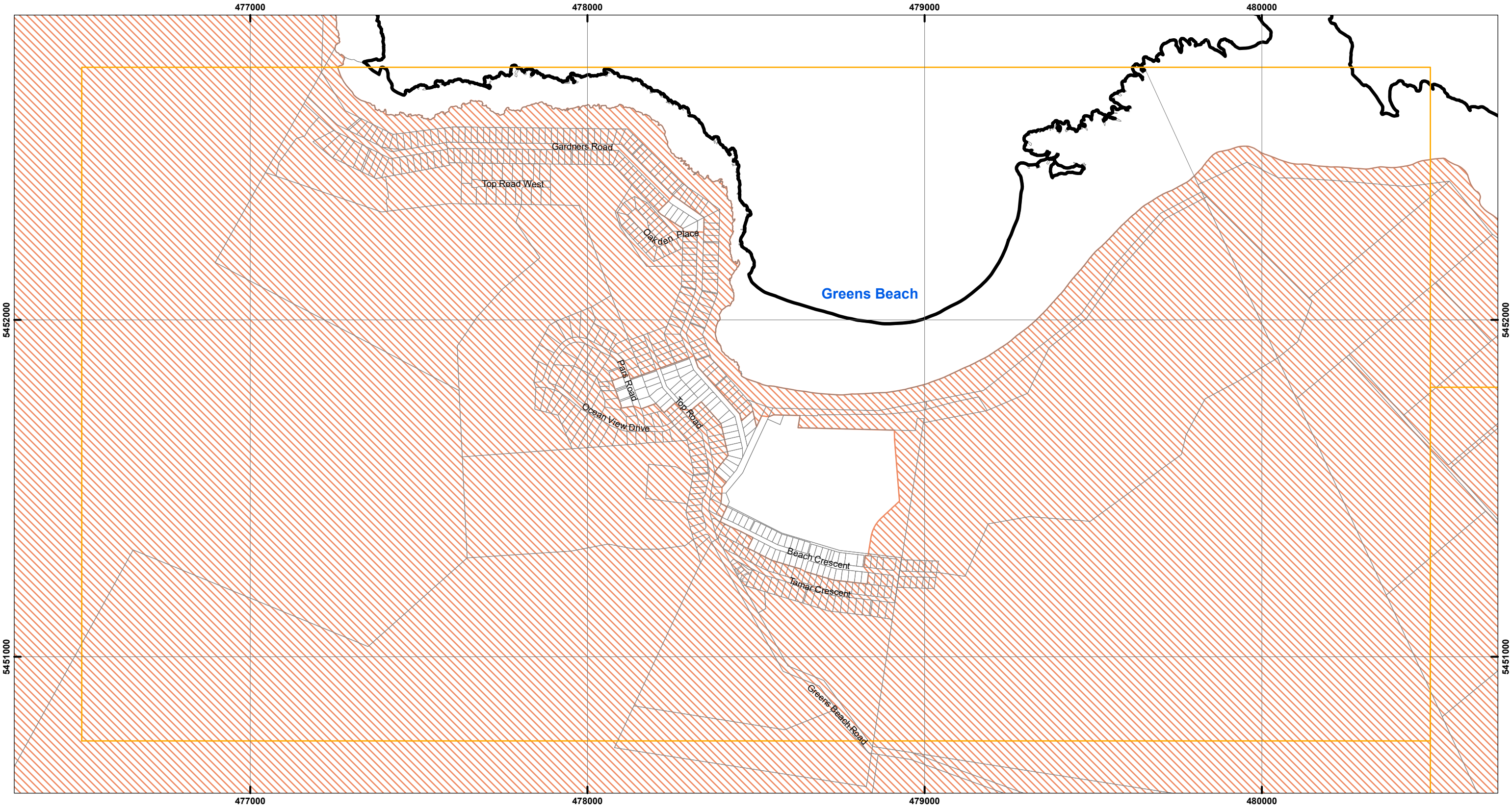
Disclaimer: Before taking any action based on
data shown on this map, it should first be verified
with the relevant council.

Date: 24/12/2020
Doc. Version: 0

Prepared by 




WEST TAMAR LOCAL PROVISIONS SCHEDULE - FLOOD-PRONE AND BUSHFIRE-PRONE AREAS OVERLAY




Legend

Flood-Prone Hazard Areas Code

 Flood-prone areas

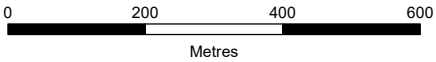
Bushfire-Prone Areas Code

 Bushfire-prone areas

 LPS Boundary

 Property Parcels

MAP 8 OF 32



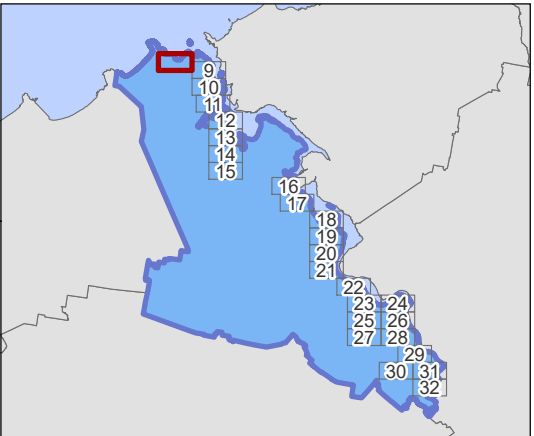
Coordinate System: GDA 1994 MGA Zone 55

Base data from theLIST, © State of Tasmania
Land title data current as of 03/12/2020

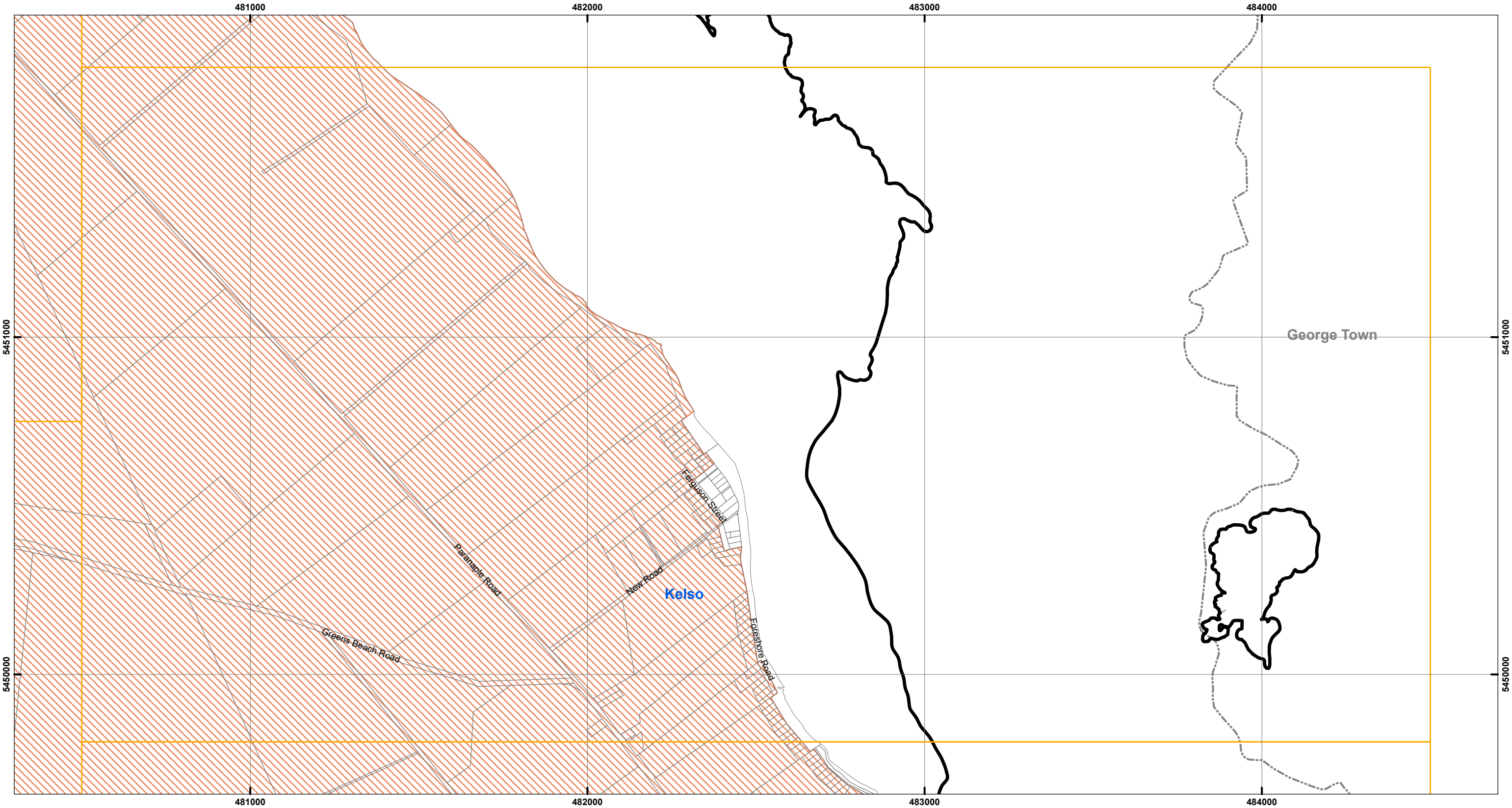
Disclaimer: Before taking any action based on
data shown on this map, it should first be verified
with the relevant council.

Date: 24/12/2020
Doc. Version: 0

Prepared by 




WEST TAMAR LOCAL PROVISIONS SCHEDULE - FLOOD-PRONE AND BUSHFIRE-PRONE AREAS OVERLAY





Legend

Flood-Prone Hazard Areas Code

 Flood-prone areas

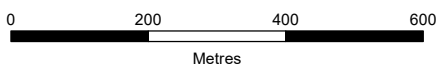
Bushfire-Prone Areas Code

 Bushfire-prone areas

 LPS Boundary

 Property Parcels

MAP 9 OF 32



Coordinate System: GDA 1994 MGA Zone 55

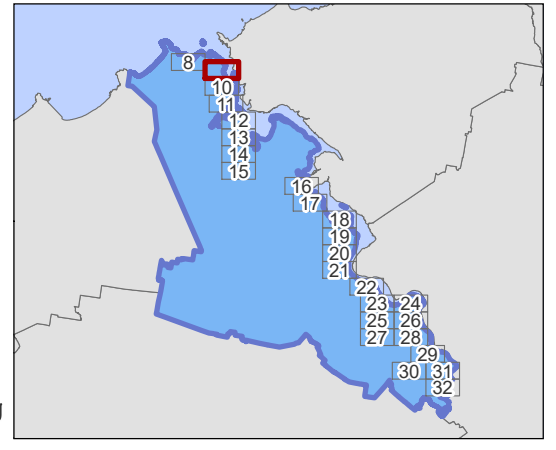
Base data from theLIST, © State of Tasmania
Land title data current as of 03/12/2020

Disclaimer: Before taking any action based on data shown on this map, it should first be verified with the relevant council.

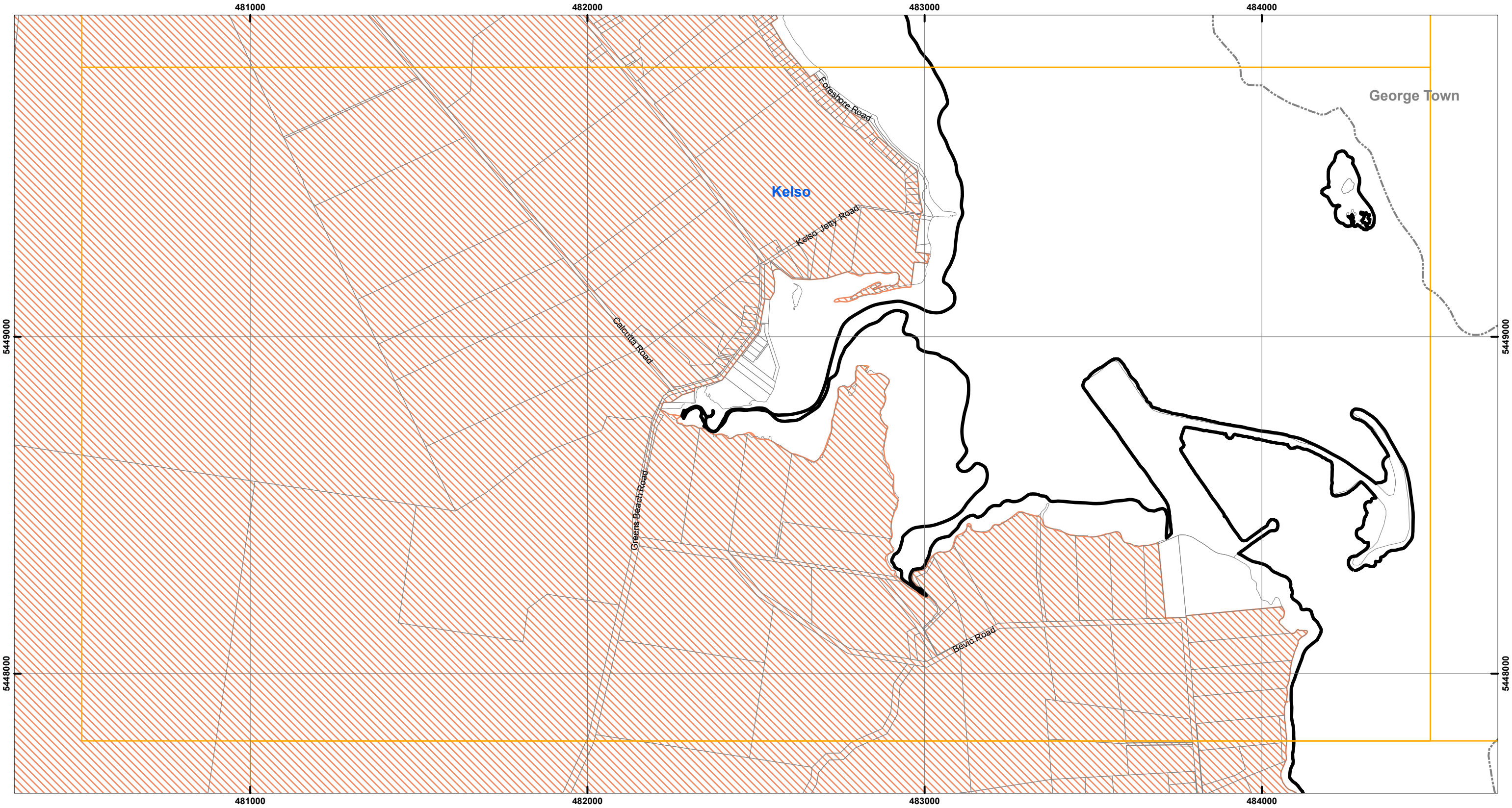
Date: 24/12/2020
Doc. Version: 0



Prepared by 



WEST TAMAR LOCAL PROVISIONS SCHEDULE - FLOOD-PRONE AND BUSHFIRE-PRONE AREAS OVERLAY



Legend

Flood-Prone Hazard Areas Code

 Flood-prone areas


Bushfire-Prone Areas Code

 Bushfire-prone areas

 LPS Boundary

 Property Parcels

MAP 10 OF 32





Coordinate System: GDA 1994 MGA Zone 55

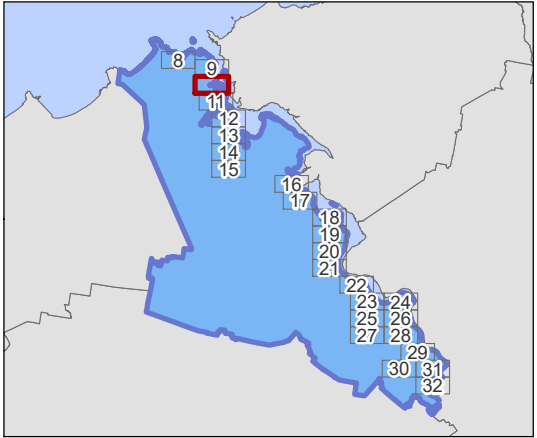
Base data from theLIST, © State of Tasmania
Land title data current as of 03/12/2020

Disclaimer: Before taking any action based on data shown on this map, it should first be verified with the relevant council.

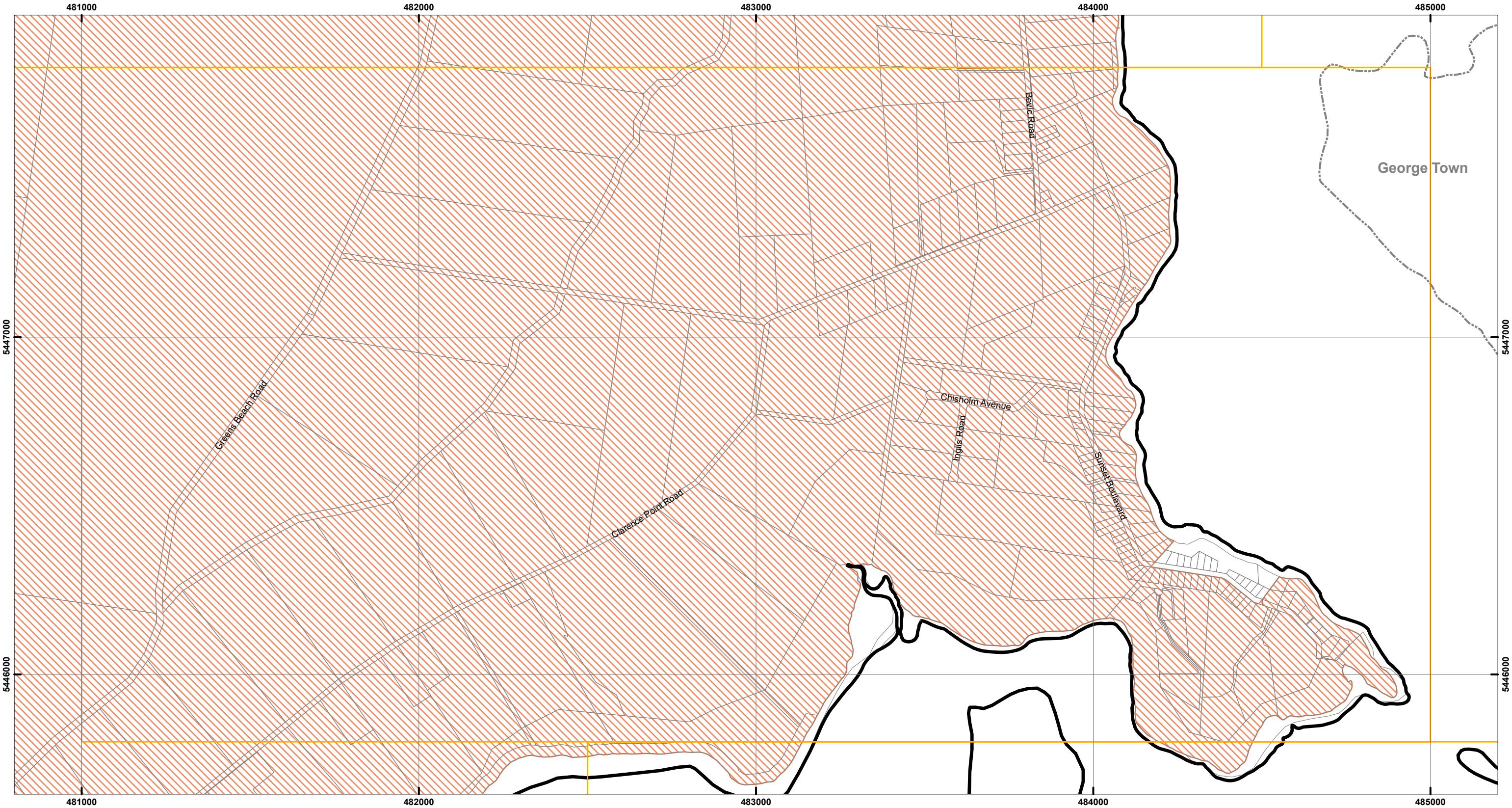
Date: 24/12/2020
Doc. Version: 0



Prepared by 




WEST TAMAR LOCAL PROVISIONS SCHEDULE - FLOOD-PRONE AND BUSHFIRE-PRONE AREAS OVERLAY




Legend

Flood-Prone Hazard Areas Code

 Flood-prone areas

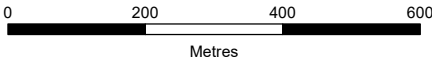
Bushfire-Prone Areas Code

 Bushfire-prone areas

 LPS Boundary

 Property Parcels

MAP 11 OF 32



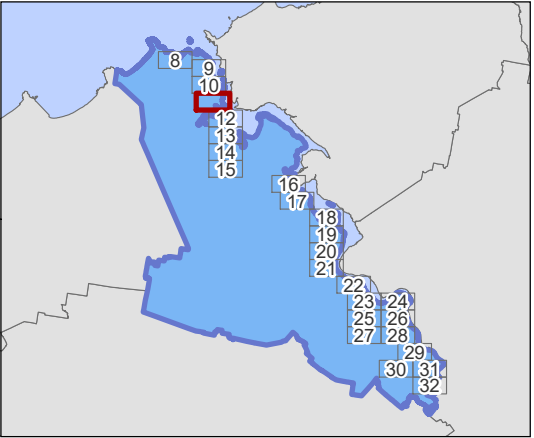
Coordinate System: GDA 1994 MGA Zone 55

Base data from theLIST, © State of Tasmania
Land title data current as of 03/12/2020

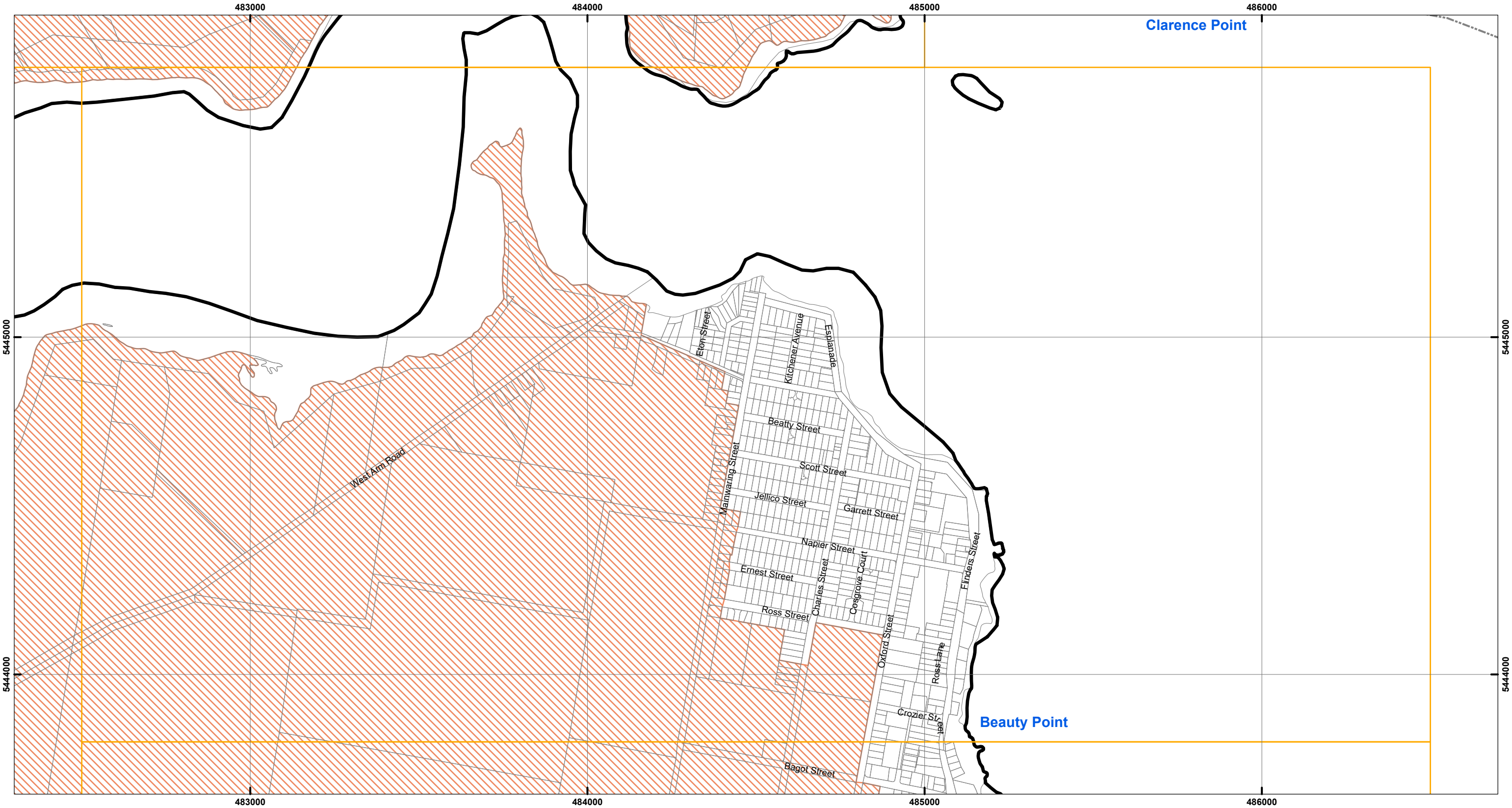
Disclaimer: Before taking any action based on
data shown on this map, it should first be verified
with the relevant council.

Date: 24/12/2020
Doc. Version: 0

Prepared by 




WEST TAMAR LOCAL PROVISIONS SCHEDULE - FLOOD-PRONE AND BUSHFIRE-PRONE AREAS OVERLAY




Legend


Flood-Prone Hazard Areas Code

 Flood-prone areas

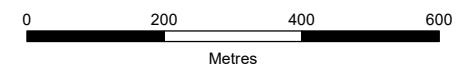
Bushfire-Prone Areas Code

 Bushfire-prone areas

 LPS Boundary

 Property Parcels

MAP 12 OF 32



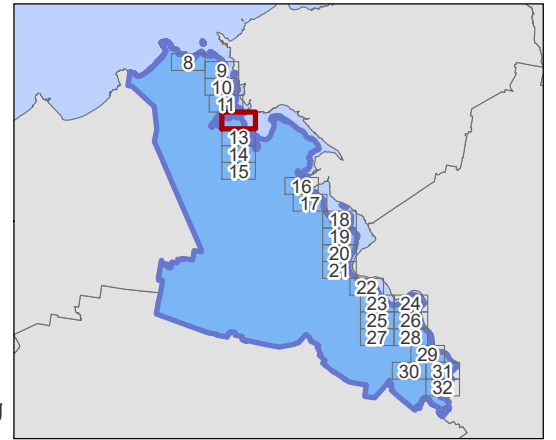
Coordinate System: GDA 1994 MGA Zone 55
Base data from theLIST, © State of Tasmania
Land title data current as of 03/12/2020

Disclaimer: Before taking any action based on data shown on this map, it should first be verified with the relevant council.

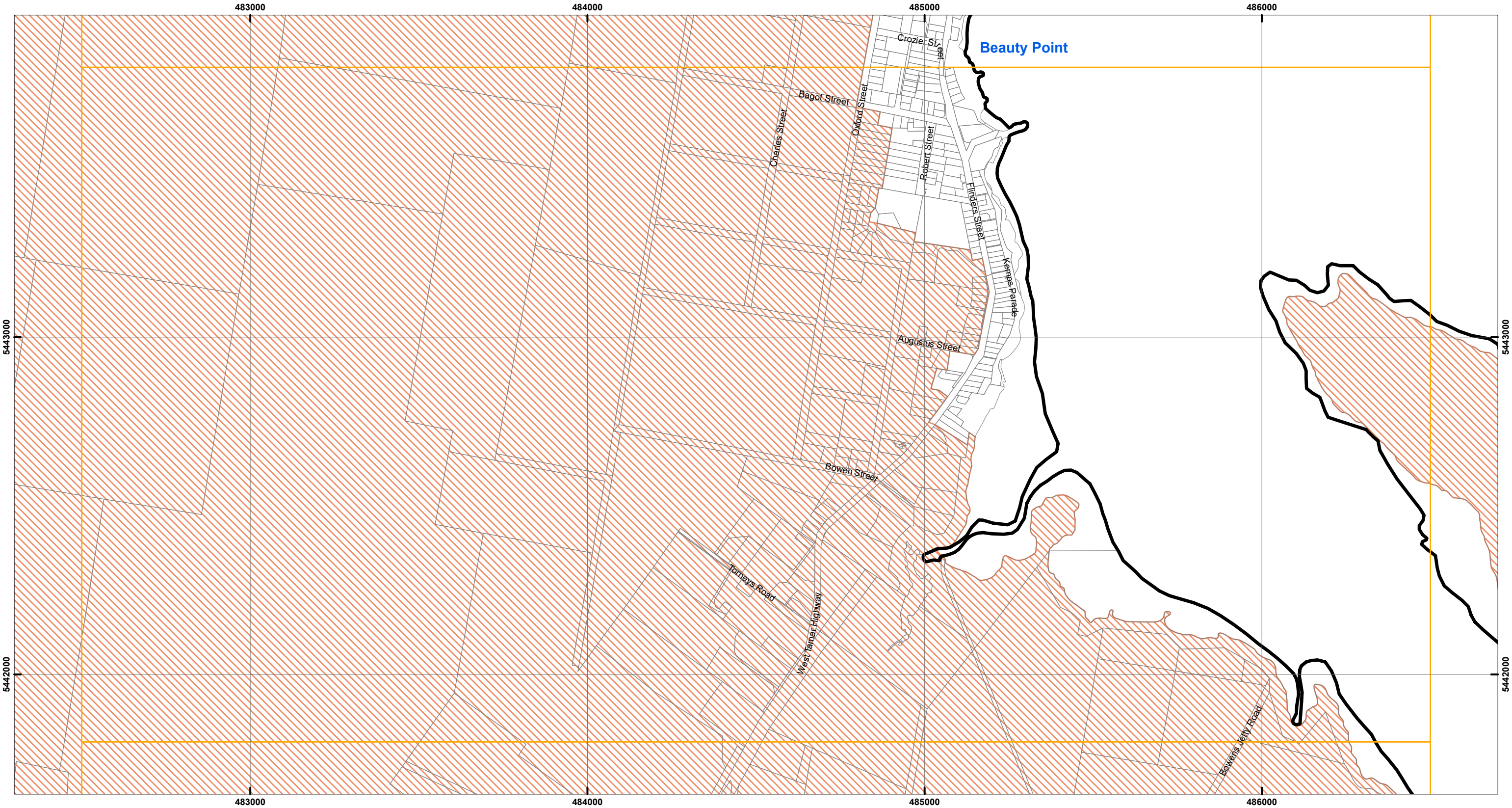
Date: 24/12/2020
Doc. Version: 0



Prepared by 




WEST TAMAR LOCAL PROVISIONS SCHEDULE - FLOOD-PRONE AND BUSHFIRE-PRONE AREAS OVERLAY




Legend

Flood-Prone Hazard Areas Code

 Flood-prone areas

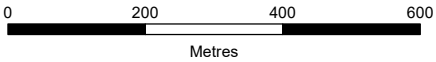
Bushfire-Prone Areas Code

 Bushfire-prone areas

 LPS Boundary

 Property Parcels

MAP 13 OF 32



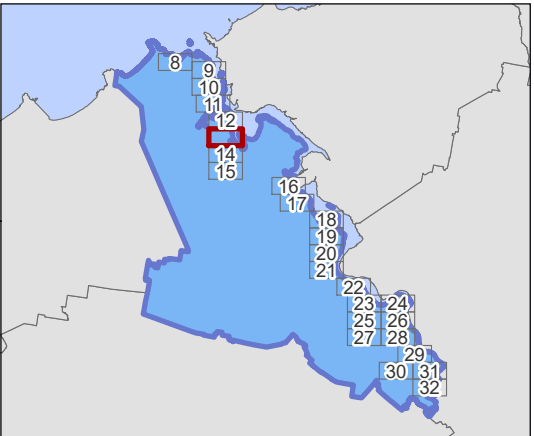
Coordinate System: GDA 1994 MGA Zone 55

Base data from theLIST, © State of Tasmania
Land title data current as of 03/12/2020

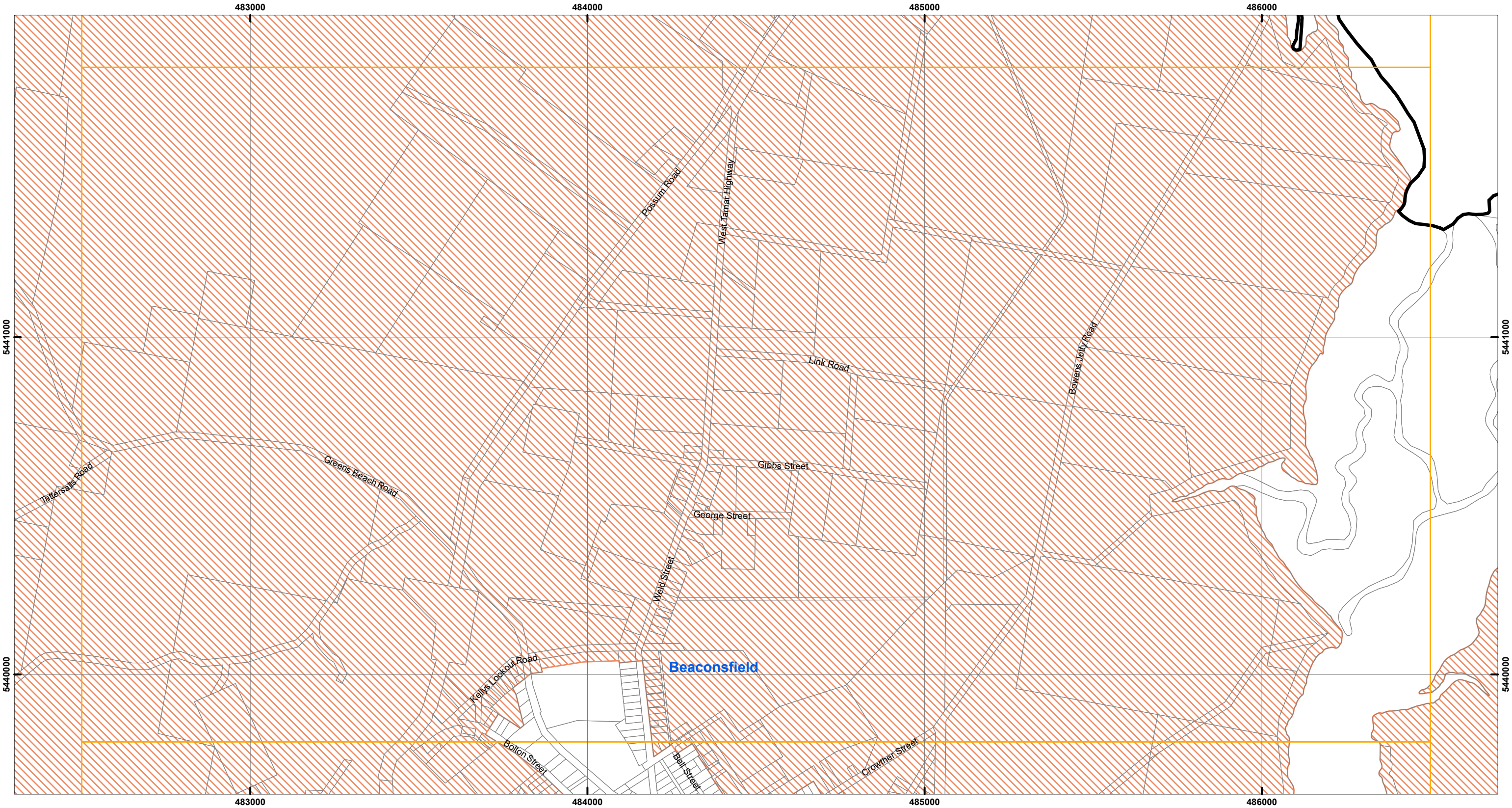
Disclaimer: Before taking any action based on data shown on this map, it should first be verified with the relevant council.

Date: 24/12/2020
Doc. Version: 0

Prepared by 




WEST TAMAR LOCAL PROVISIONS SCHEDULE - FLOOD-PRONE AND BUSHFIRE-PRONE AREAS OVERLAY




Legend

Flood-Prone Hazard Areas Code

 Flood-prone areas

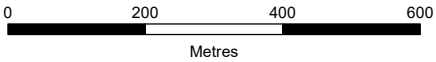
Bushfire-Prone Areas Code

 Bushfire-prone areas

 LPS Boundary

 Property Parcels

MAP 14 OF 32



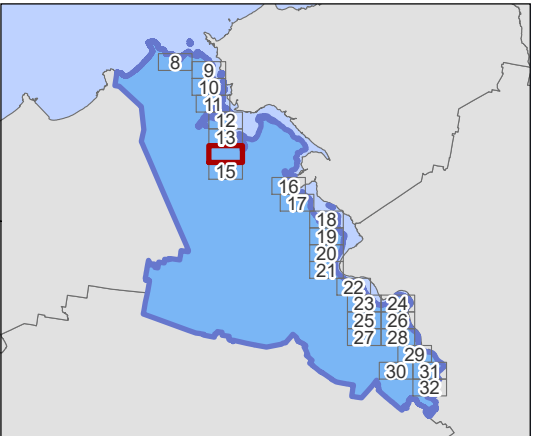
Coordinate System: GDA 1994 MGA Zone 55

Base data from theLIST, © State of Tasmania
Land title data current as of 03/12/2020

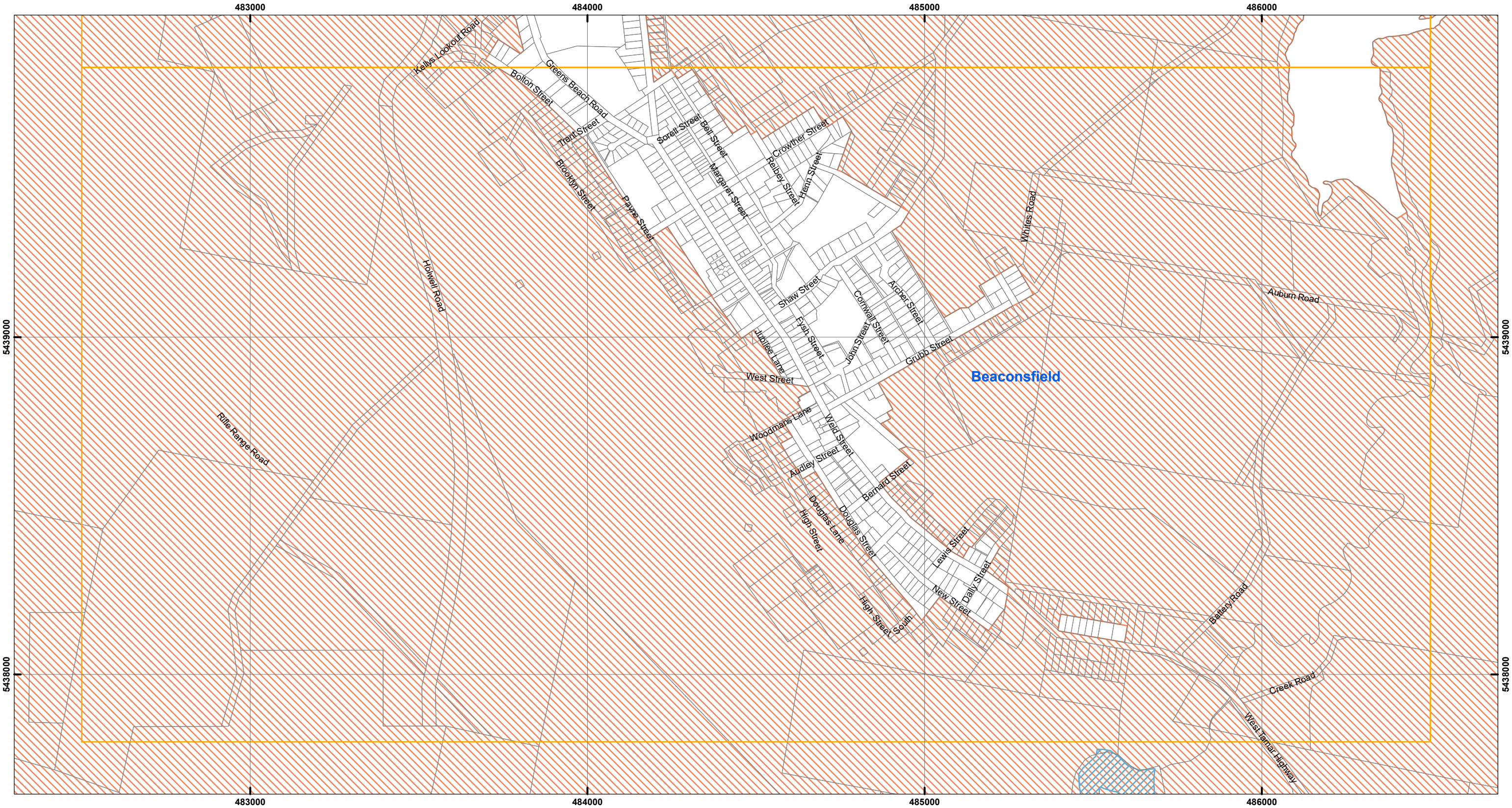
Disclaimer: Before taking any action based on
data shown on this map, it should first be verified
with the relevant council.

Date: 24/12/2020
Doc. Version: 0

Prepared by 



WEST TAMAR LOCAL PROVISIONS SCHEDULE - FLOOD-PRONE AND BUSHFIRE-PRONE AREAS OVERLAY



Legend

Flood-Prone Hazard Areas Code

 Flood-prone areas

Bushfire-Prone Areas Code

 Bushfire-prone areas

 LPS Boundary

 Property Parcels

MAP 15 OF 32


0 200 400 600
Metres


Coordinate System: GDA 1994 MGA Zone 55

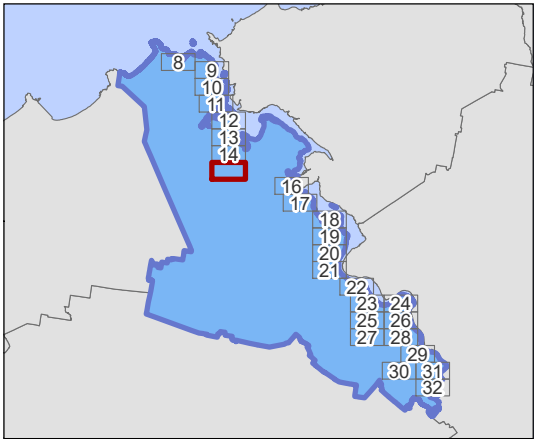
Base data from theLIST, © State of Tasmania
Land title data current as of 03/12/2020

Disclaimer: Before taking any action based on data shown on this map, it should first be verified with the relevant council.

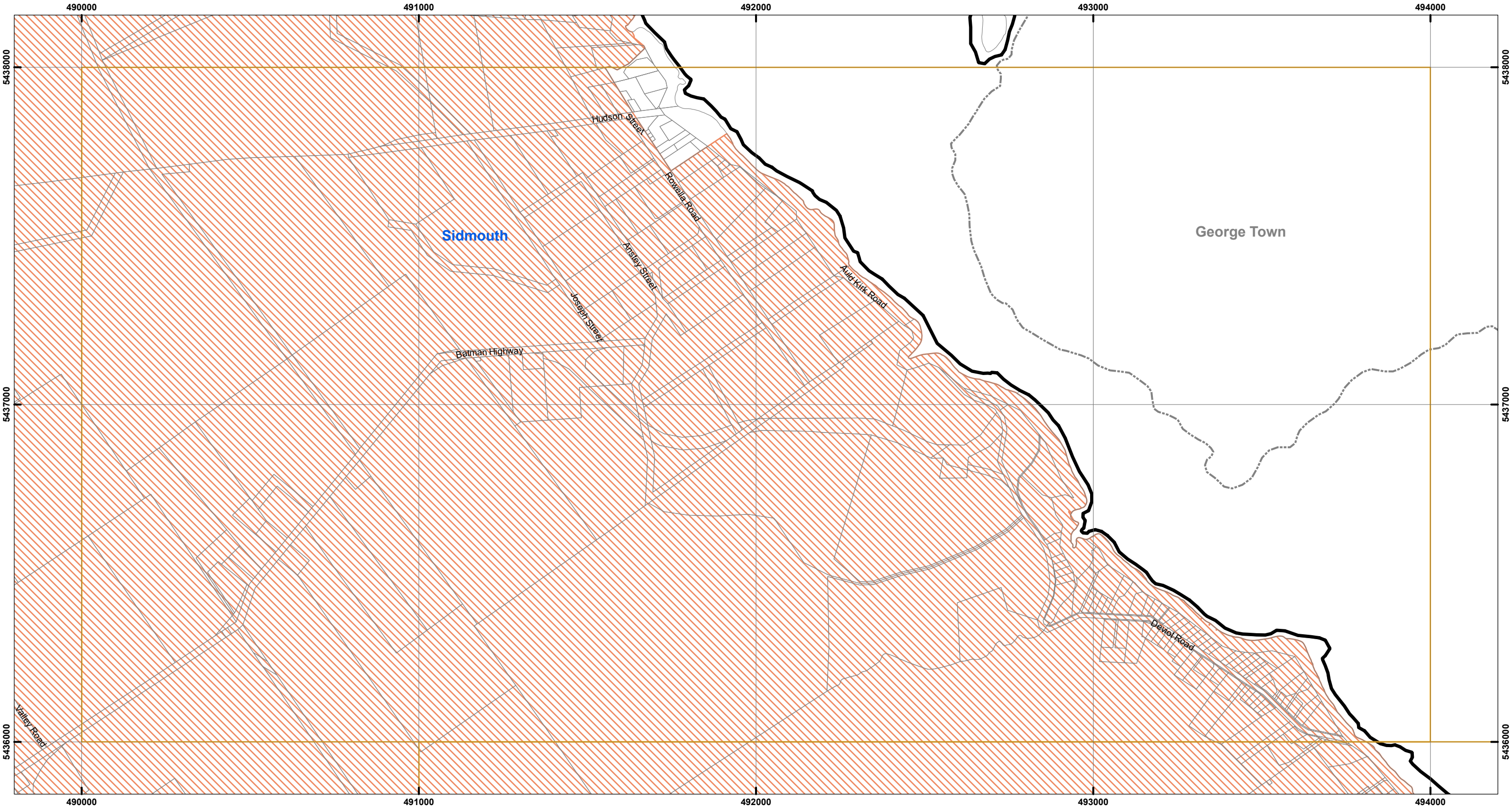
Date: 24/12/2020
Doc. Version: 0

Prepared by 






WEST TAMAR LOCAL PROVISIONS SCHEDULE - FLOOD-PRONE AND BUSHFIRE-PRONE AREAS OVERLAY




Legend

Flood-Prone Hazard Areas Code

 Flood-prone areas

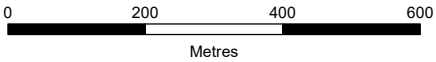
Bushfire-Prone Areas Code

 Bushfire-prone areas

 LPS Boundary

 Property Parcels

MAP 16 OF 32



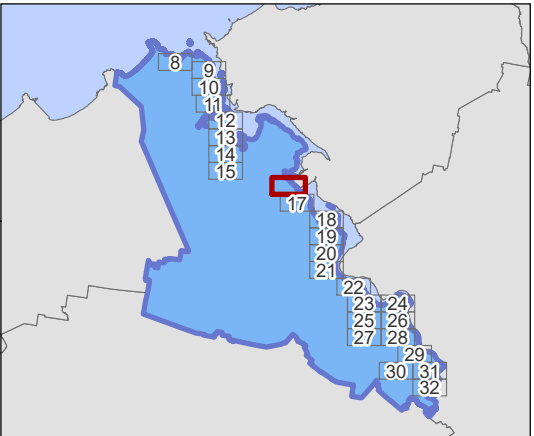
Coordinate System: GDA 1994 MGA Zone 55

Base data from theLIST, © State of Tasmania
Land title data current as of 03/12/2020

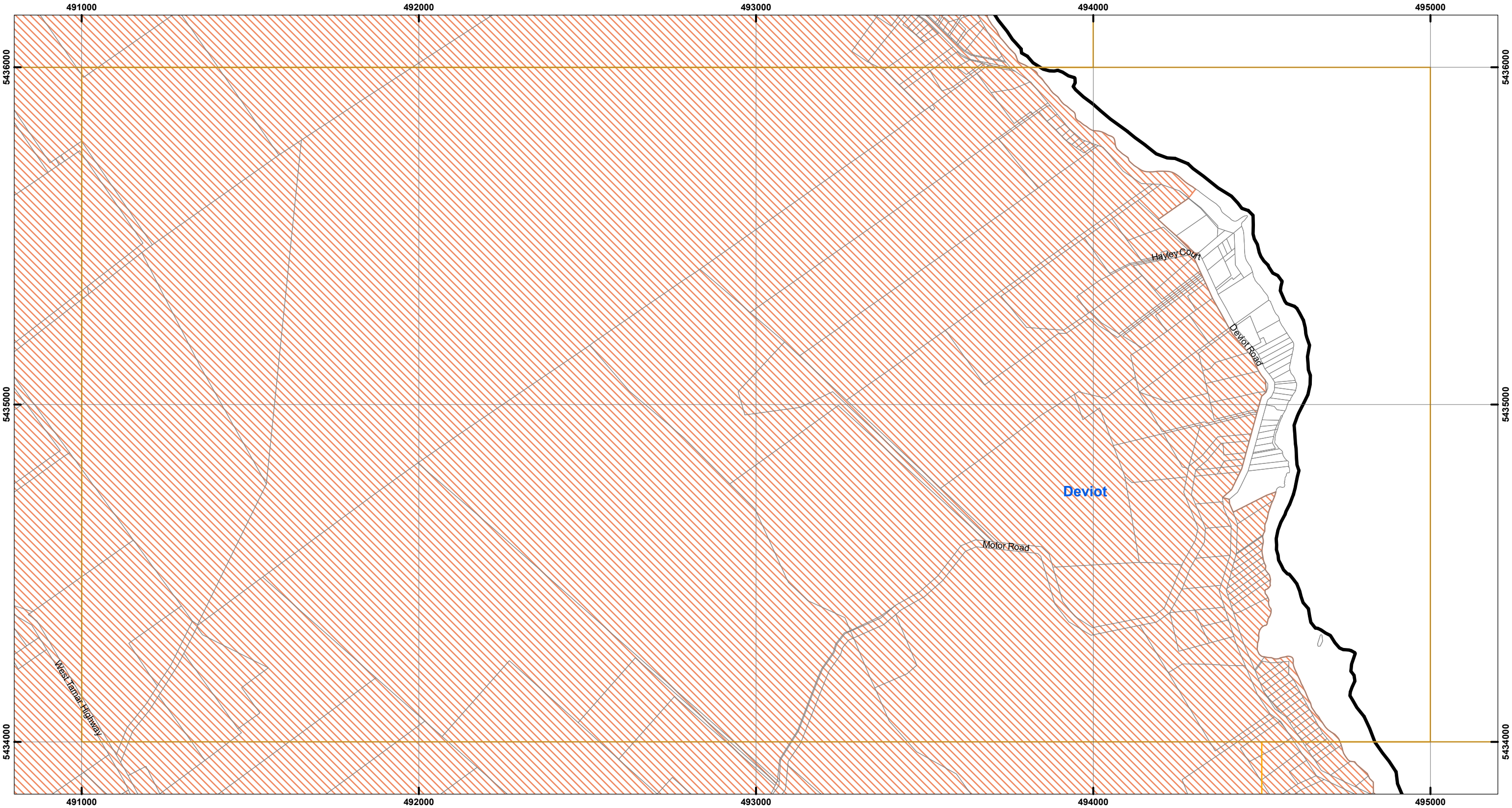
Disclaimer: Before taking any action based on
data shown on this map, it should first be verified
with the relevant council.

Date: 24/12/2020
Doc. Version: 0

Prepared by 




WEST TAMAR LOCAL PROVISIONS SCHEDULE - FLOOD-PRONE AND BUSHFIRE-PRONE AREAS OVERLAY




Legend

Flood-Prone Hazard Areas Code

 Flood-prone areas

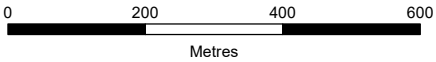
Bushfire-Prone Areas Code

 Bushfire-prone areas

 LPS Boundary

 Property Parcels

MAP 17 OF 32



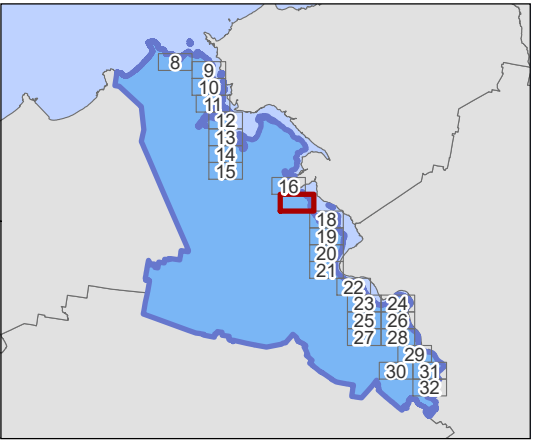
Coordinate System: GDA 1994 MGA Zone 55

Base data from theLIST, © State of Tasmania
Land title data current as of 03/12/2020

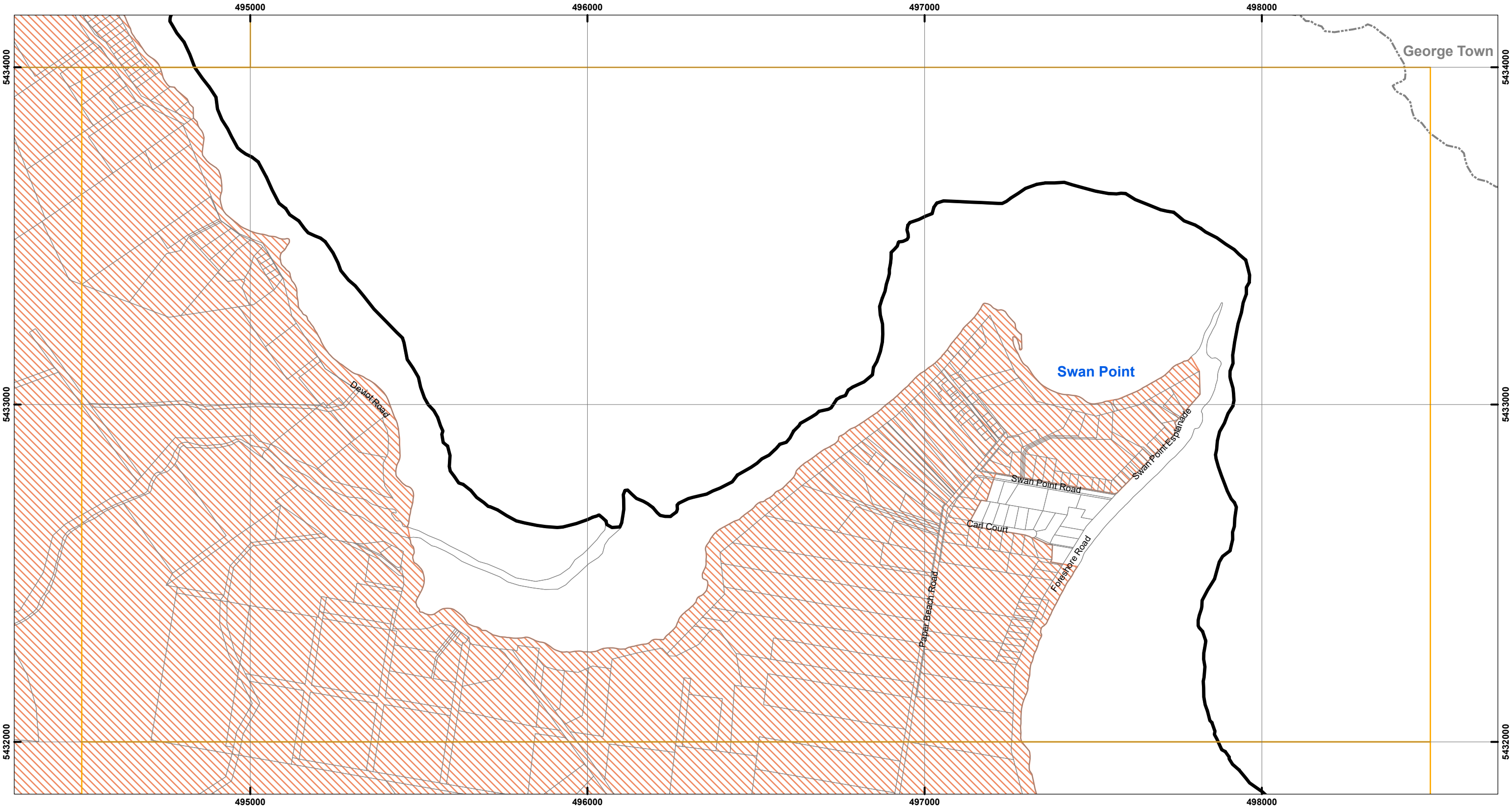
Disclaimer: Before taking any action based on
data shown on this map, it should first be verified
with the relevant council.

Date: 24/12/2020
Doc. Version: 0

Prepared by 



WEST TAMAR LOCAL PROVISIONS SCHEDULE - FLOOD-PRONE AND BUSHFIRE-PRONE AREAS OVERLAY



Legend

Flood-Prone Hazard Areas Code

Flood-prone areas

Bushfire-Prone Areas Code

Bushfire-prone areas

LPS Boundary

Property Parcels

MAP 18 OF 32

0 200 400 600

Metres

Coordinate System: GDA 1994 MGA Zone 55

Base data from theLIST, © State of Tasmania

Land title data current as of 03/12/2020

Disclaimer: Before taking any action based on data shown on this map, it should first be verified with the relevant council.

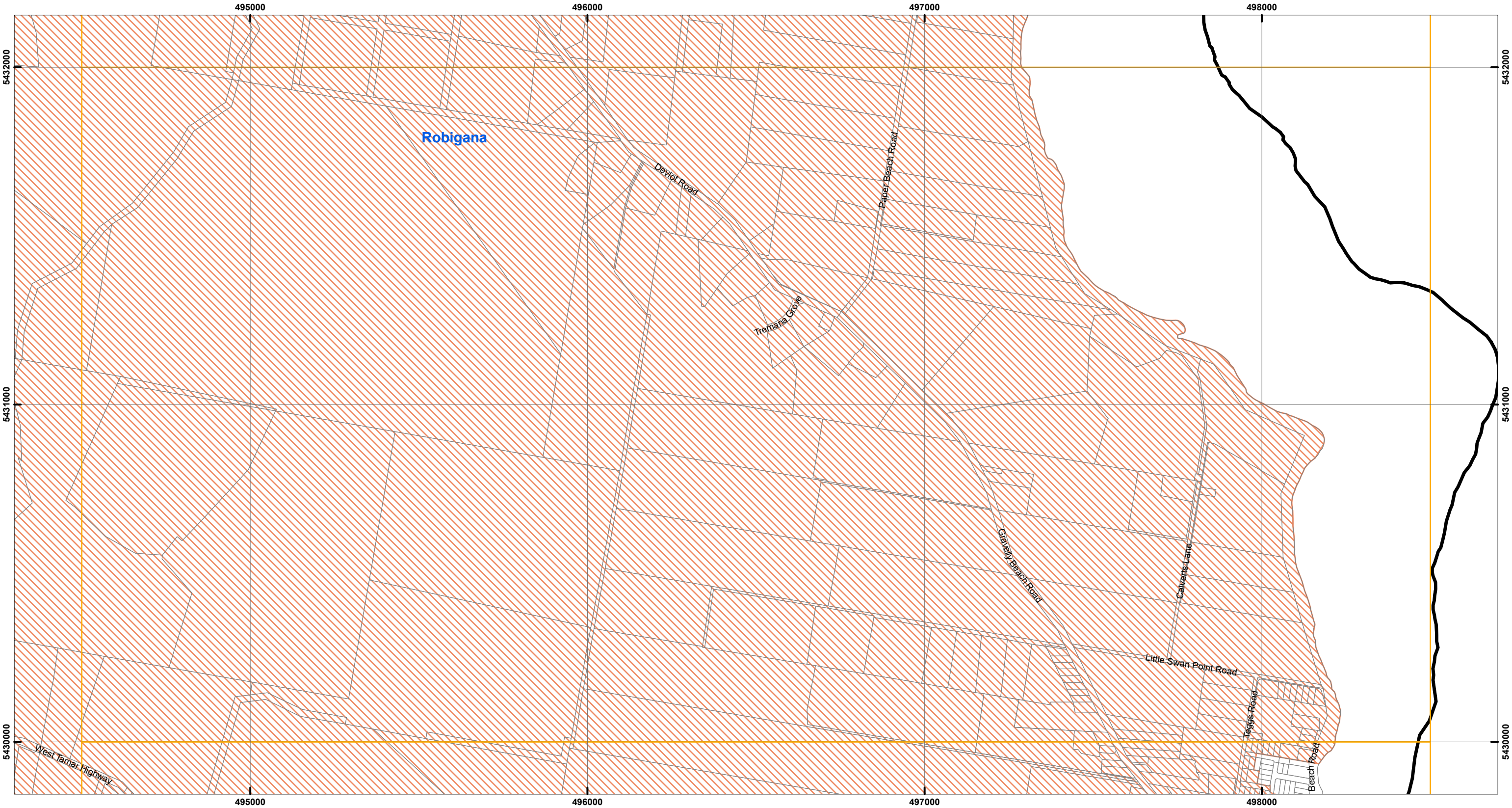
Date: 24/12/2020

Doc. Version: 0

esk mapping & GIS


Prepared by

WEST TAMAR LOCAL PROVISIONS SCHEDULE - FLOOD-PRONE AND BUSHFIRE-PRONE AREAS OVERLAY




Legend

Flood-Prone Hazard Areas Code

 Flood-prone areas

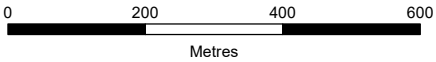
Bushfire-Prone Areas Code

 Bushfire-prone areas

 LPS Boundary

 Property Parcels

MAP 19 OF 32



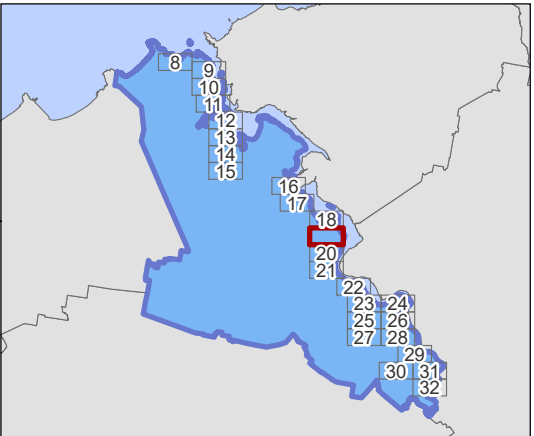
Coordinate System: GDA 1994 MGA Zone 55

Base data from theLIST, © State of Tasmania
Land title data current as of 03/12/2020

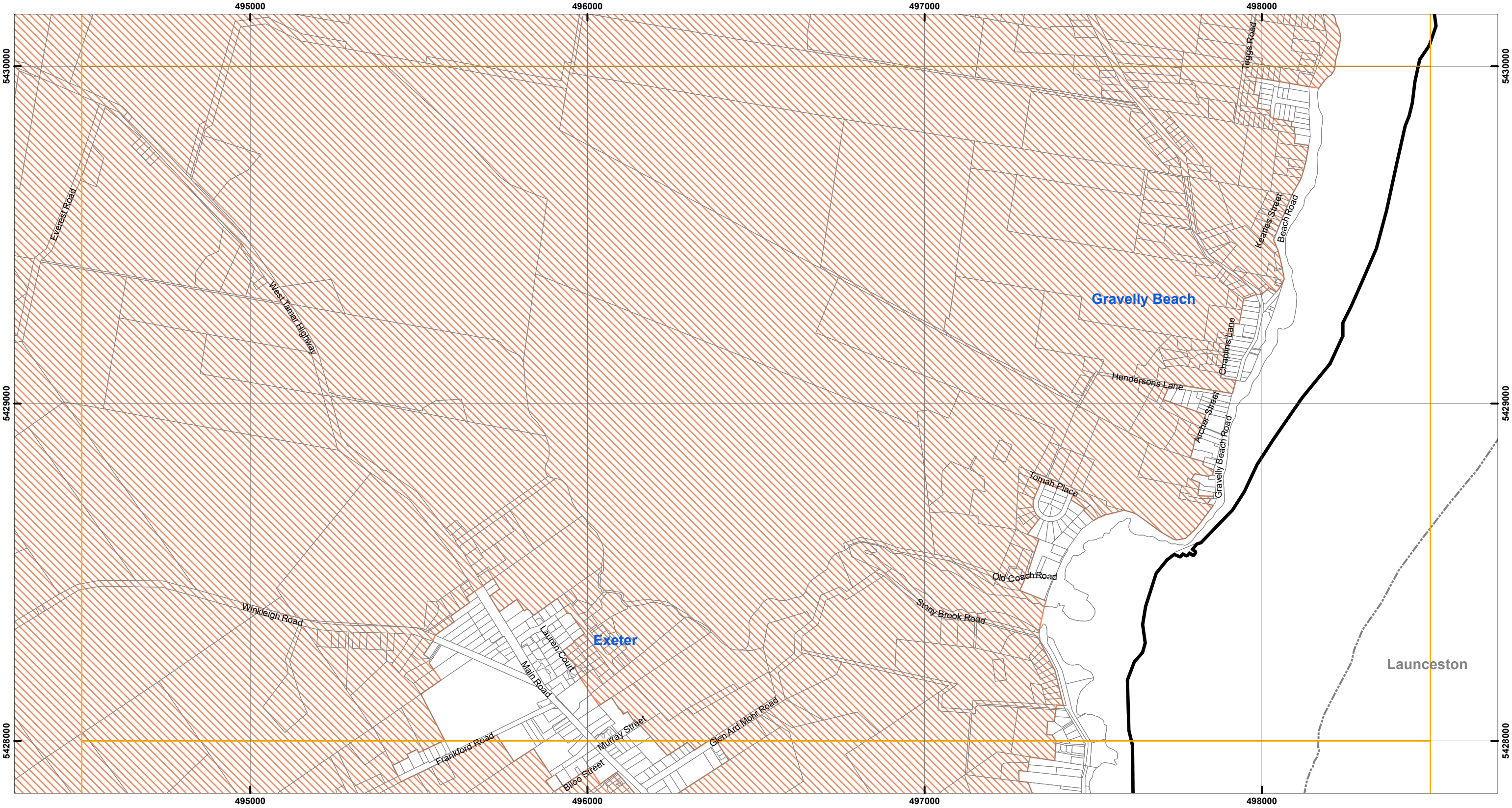
Disclaimer: Before taking any action based on
data shown on this map, it should first be verified
with the relevant council.

Date: 24/12/2020
Doc. Version: 0

Prepared by 




WEST TAMAR LOCAL PROVISIONS SCHEDULE - FLOOD-PRONE AND BUSHFIRE-PRONE AREAS OVERLAY





Legend


Flood-Prone Hazard Areas Code

 Flood-prone areas


Bushfire-Prone Areas Code

 Bushfire-prone areas

 LPS Boundary

 Property Parcels

MAP 20 OF 32



0 200 400 600
Metres

Coordinate System: GDA 1994 MGA Zone 55

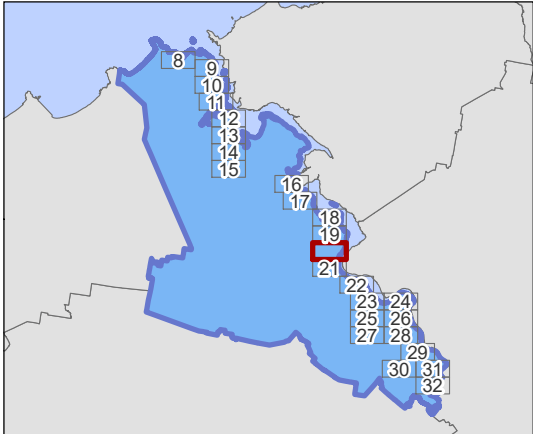
Base data from theLIST, © State of Tasmania
Land title data current as of 03/12/2020

Disclaimer: Before taking any action based on data shown on this map, it should first be verified with the relevant council.

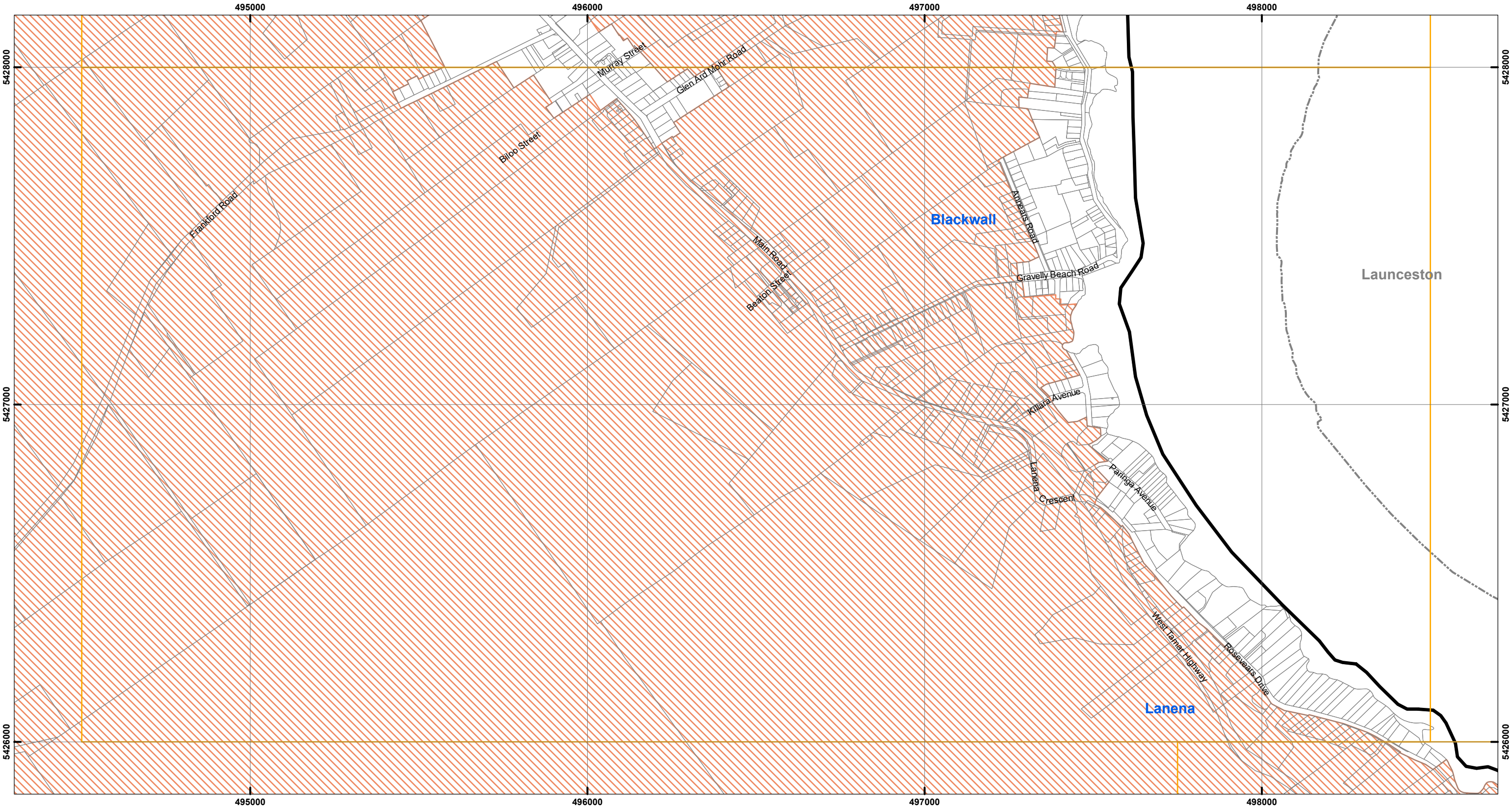
Date: 24/12/2020
Doc. Version: 0



esk
mapping
& GIS




WEST TAMAR LOCAL PROVISIONS SCHEDULE - FLOOD-PRONE AND BUSHFIRE-PRONE AREAS OVERLAY




Legend

Flood-Prone Hazard Areas Code

 Flood-prone areas

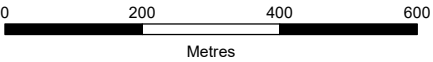
Bushfire-Prone Areas Code

 Bushfire-prone areas

 LPS Boundary

 Property Parcels

MAP 21 OF 32



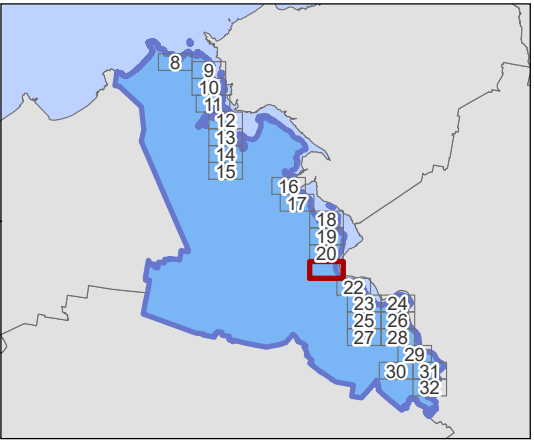
Coordinate System: GDA 1994 MGA Zone 55

Base data from theLIST, © State of Tasmania
Land title data current as of 03/12/2020

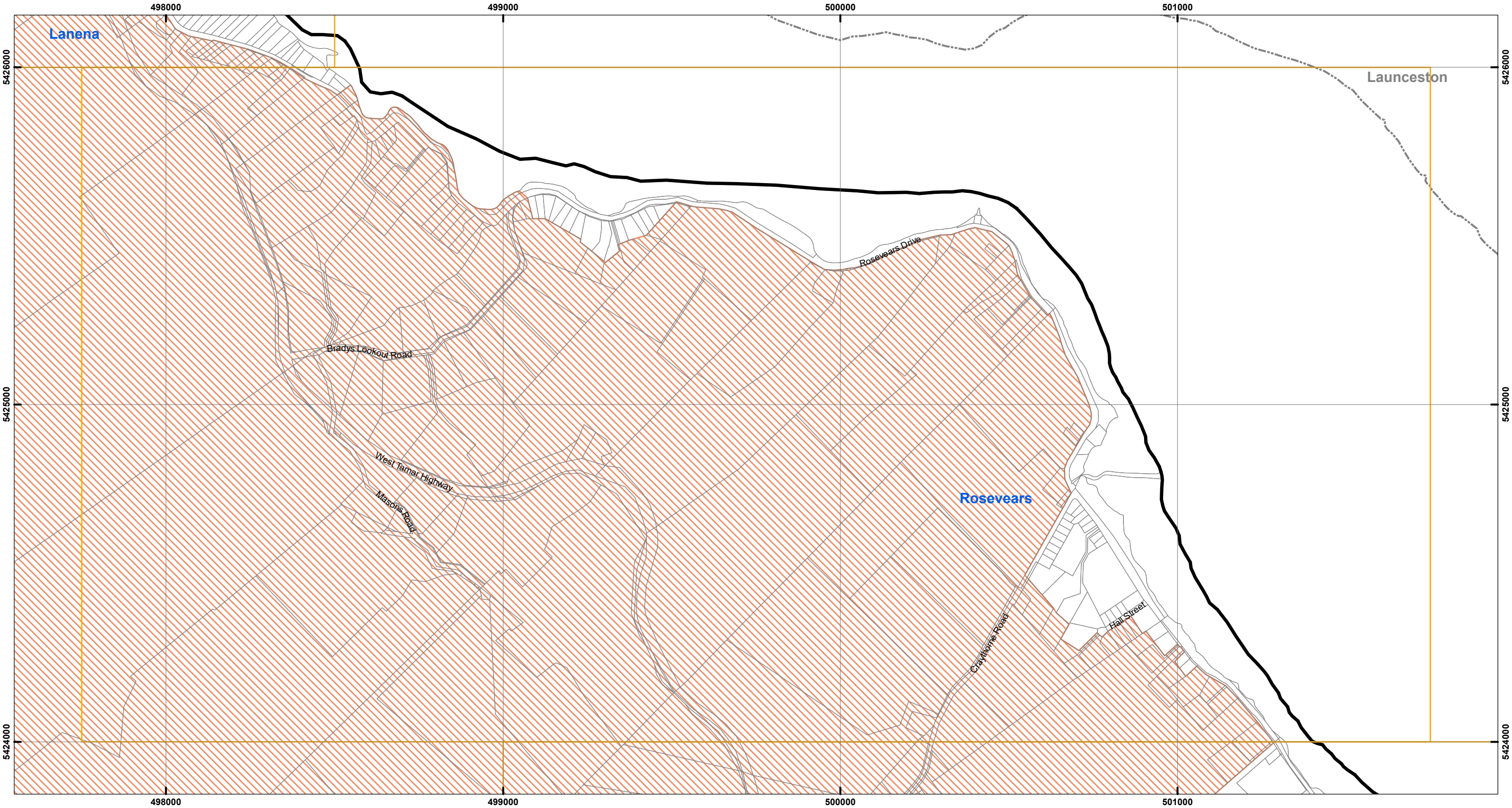
Disclaimer: Before taking any action based on data shown on this map, it should first be verified with the relevant council.

Date: 24/12/2020
Doc. Version: 0

Prepared by 




WEST TAMAR LOCAL PROVISIONS SCHEDULE - FLOOD-PRONE AND BUSHFIRE-PRONE AREAS OVERLAY




Legend

Flood-Prone Hazard Areas Code

 Flood-prone areas

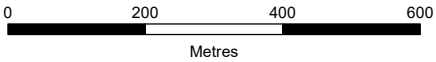
Bushfire-Prone Areas Code

 Bushfire-prone areas

 LPS Boundary

 Property Parcels

MAP 22 OF 32



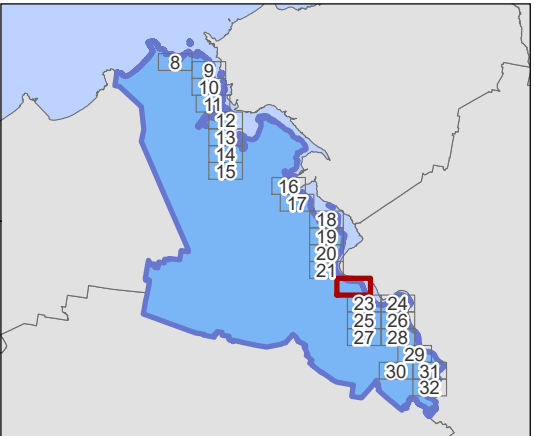
Coordinate System: GDA 1994 MGA Zone 55

Base data from theLIST, © State of Tasmania
Land title data current as of 03/12/2020

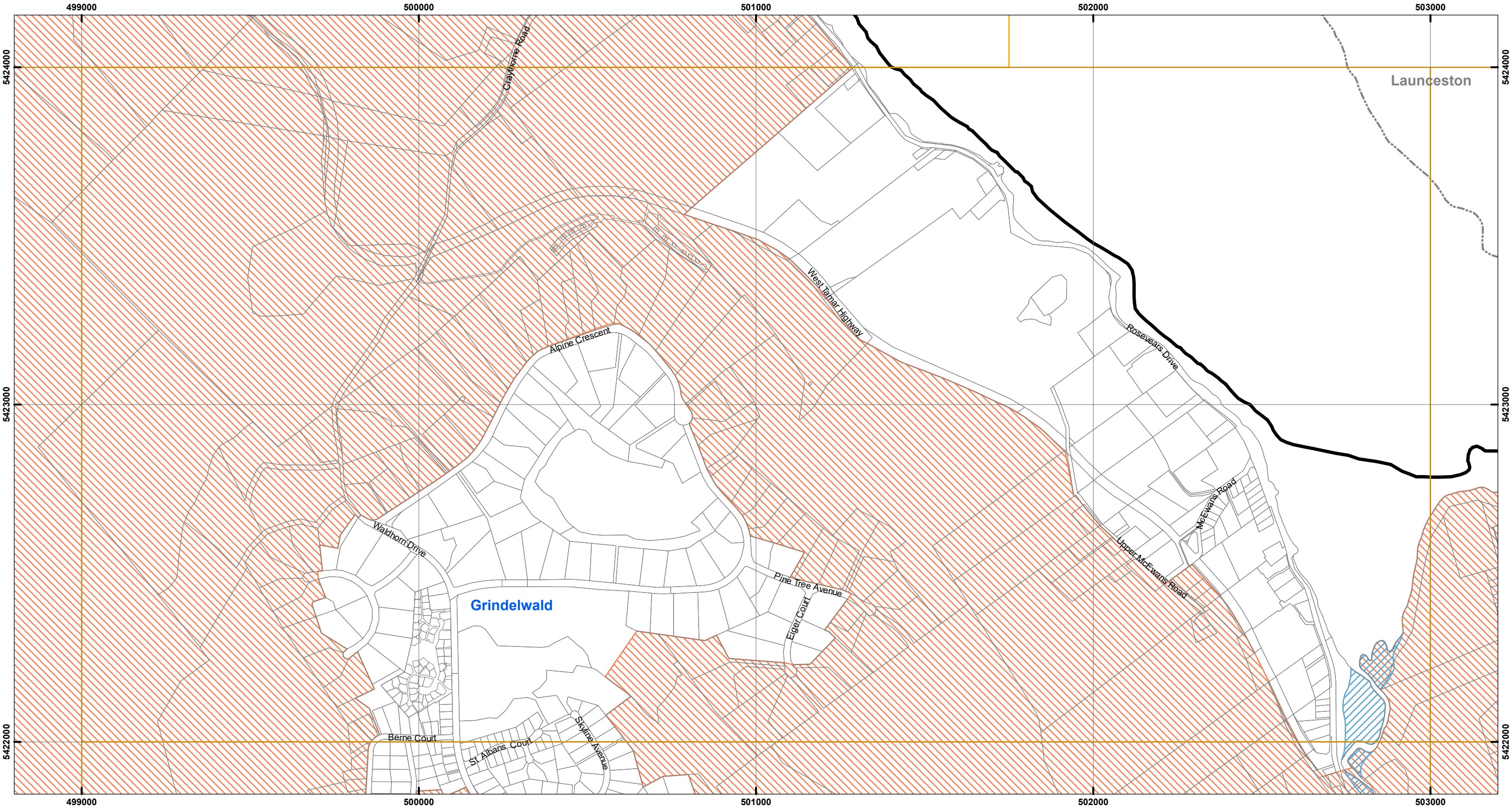
Disclaimer: Before taking any action based on
data shown on this map, it should first be verified
with the relevant council.

Date: 24/12/2020
Doc. Version: 0

Prepared by 




WEST TAMAR LOCAL PROVISIONS SCHEDULE - FLOOD-PRONE AND BUSHFIRE-PRONE AREAS OVERLAY




Legend

Flood-Prone Hazard Areas Code

 Flood-prone areas

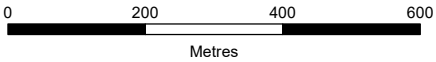
Bushfire-Prone Areas Code

 Bushfire-prone areas

 LPS Boundary

 Property Parcels

MAP 23 OF 32



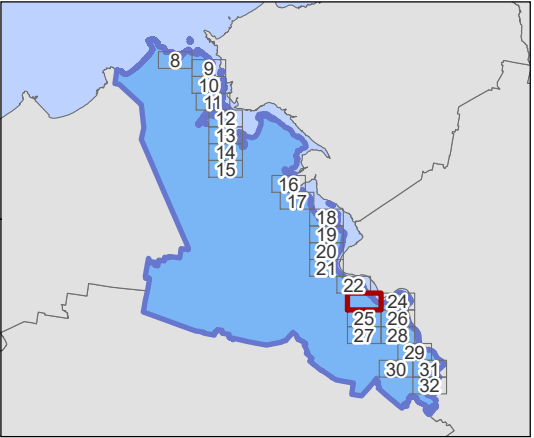
Coordinate System: GDA 1994 MGA Zone 55

Base data from theLIST, © State of Tasmania
Land title data current as of 03/12/2020

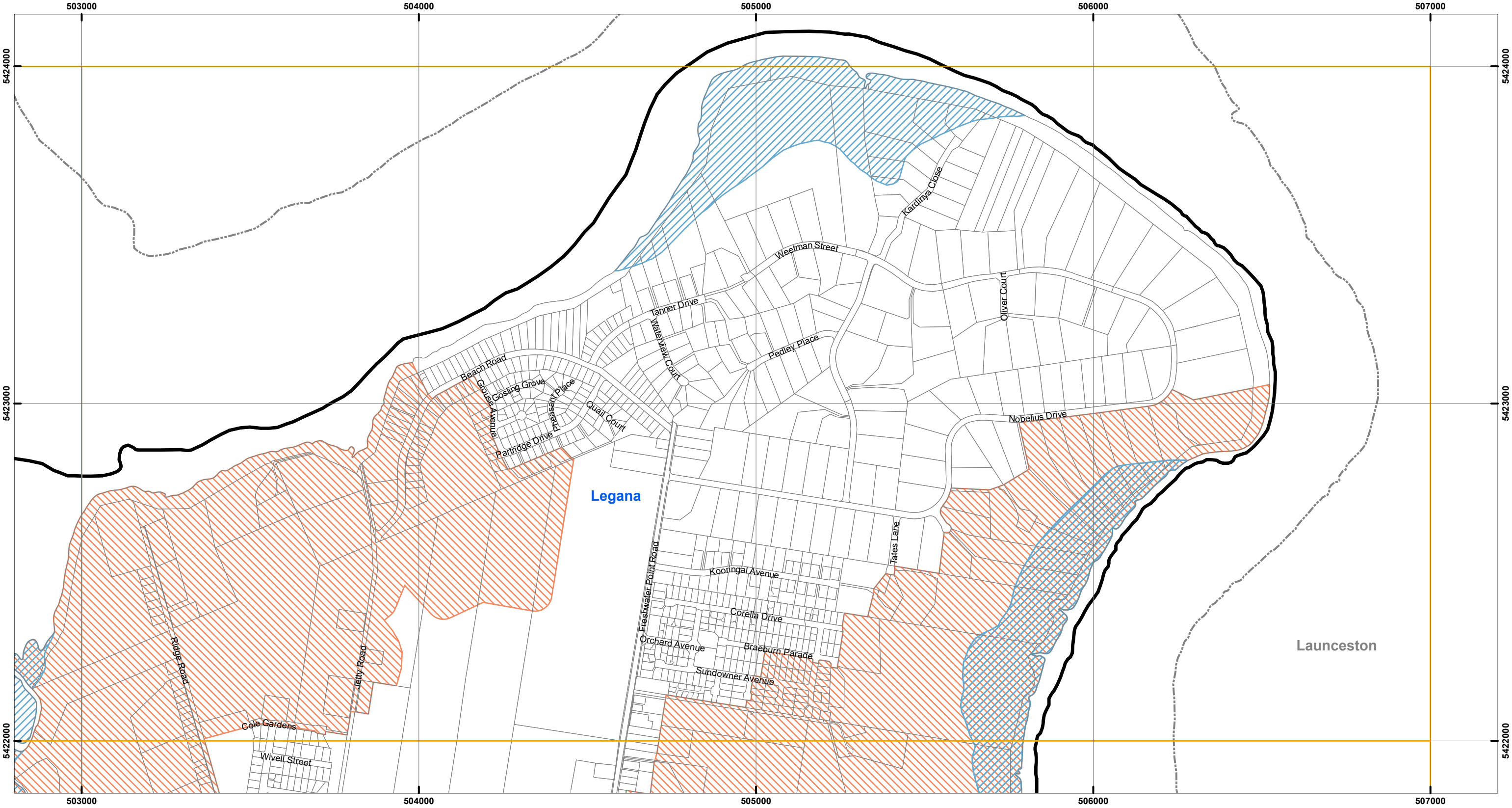
Disclaimer: Before taking any action based on
data shown on this map, it should first be verified
with the relevant council.

Date: 24/12/2020
Doc. Version: 0

Prepared by 




WEST TAMAR LOCAL PROVISIONS SCHEDULE - FLOOD-PRONE AND BUSHFIRE-PRONE AREAS OVERLAY



Legend

Flood-Prone Hazard Areas Code

 Flood-prone areas

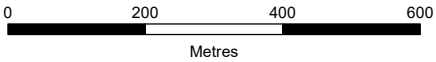
Bushfire-Prone Areas Code

 Bushfire-prone areas

 LPS Boundary

 Property Parcels

MAP 24 OF 32



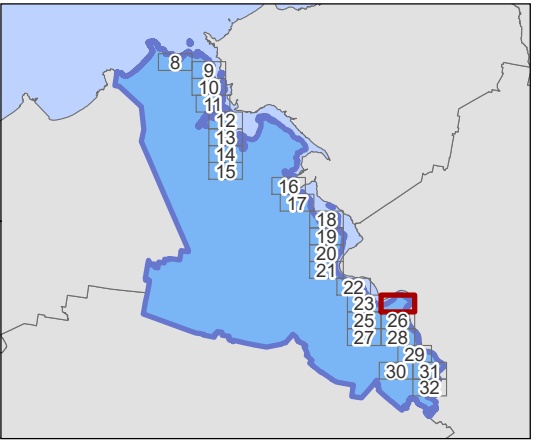
Coordinate System: GDA 1994 MGA Zone 55

Base data from theLIST, © State of Tasmania
Land title data current as of 03/12/2020

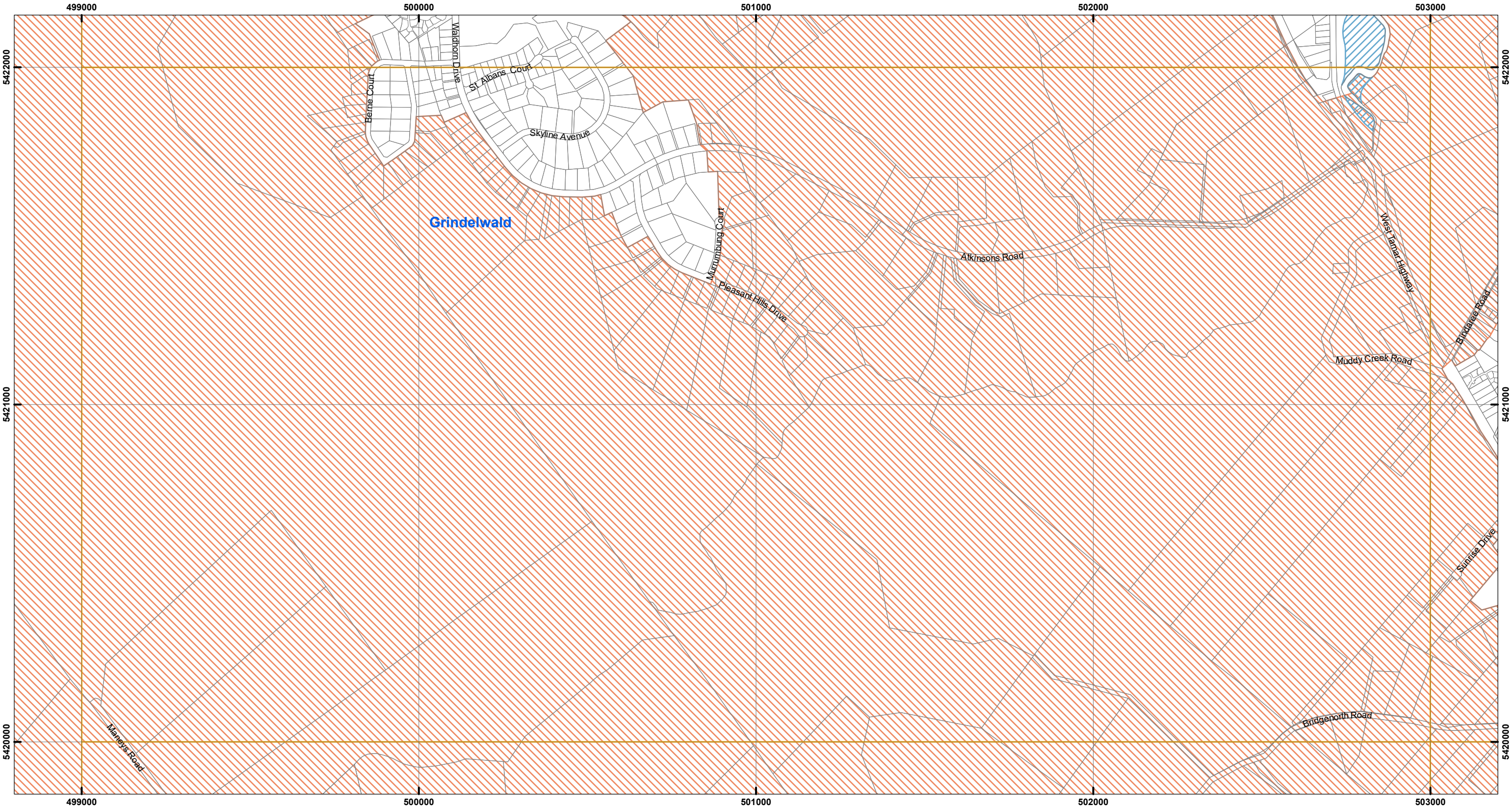
Disclaimer: Before taking any action based on
data shown on this map, it should first be verified
with the relevant council.

Date: 24/12/2020
Doc. Version: 0

Prepared by 




WEST TAMAR LOCAL PROVISIONS SCHEDULE - FLOOD-PRONE AND BUSHFIRE-PRONE AREAS OVERLAY




Legend

Flood-Prone Hazard Areas Code

 Flood-prone areas

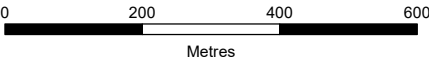
Bushfire-Prone Areas Code

 Bushfire-prone areas

 LPS Boundary

 Property Parcels

MAP 25 OF 32



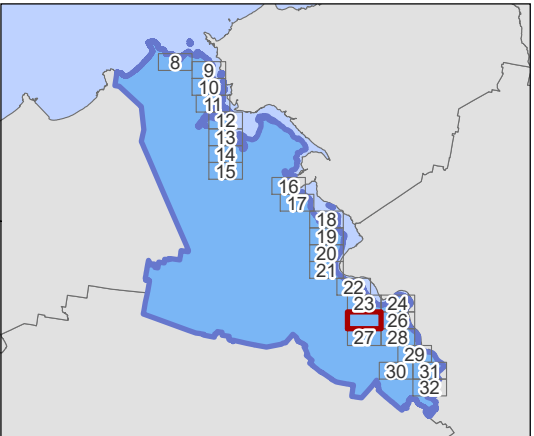
Coordinate System: GDA 1994 MGA Zone 55

Base data from theLIST, © State of Tasmania
Land title data current as of 03/12/2020

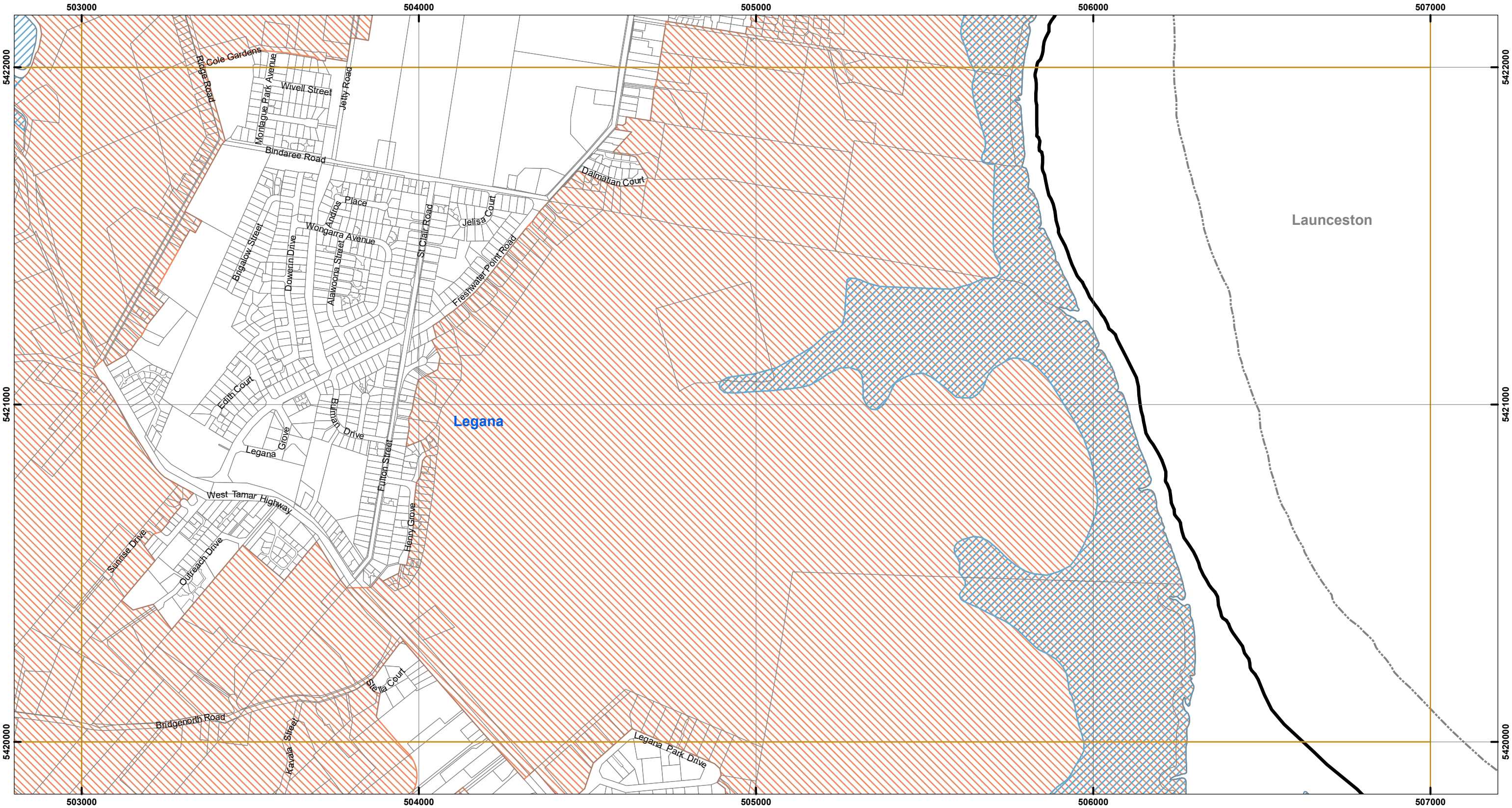
Disclaimer: Before taking any action based on data shown on this map, it should first be verified with the relevant council.

Date: 24/12/2020
Doc. Version: 0

Prepared by 



WEST TAMAR LOCAL PROVISIONS SCHEDULE - FLOOD-PRONE AND BUSHFIRE-PRONE AREAS OVERLAY



Legend

Flood-Prone Hazard Areas Code

 Flood-prone areas

Bushfire-Prone Areas Code

 Bushfire-prone areas

 LPS Boundary

 Property Parcels

MAP 26 OF 32

0 200 400 600
Metres

Coordinate System: GDA 1994 MGA Zone 55


Base data from theLIST, © State of Tasmania
Land title data current as of 03/12/2020

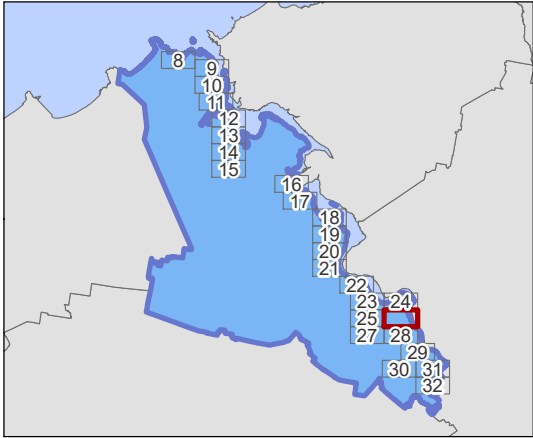
Disclaimer: Before taking any action based on data shown on this map, it should first be verified with the relevant council.

Date: 24/12/2020
Doc. Version: 0

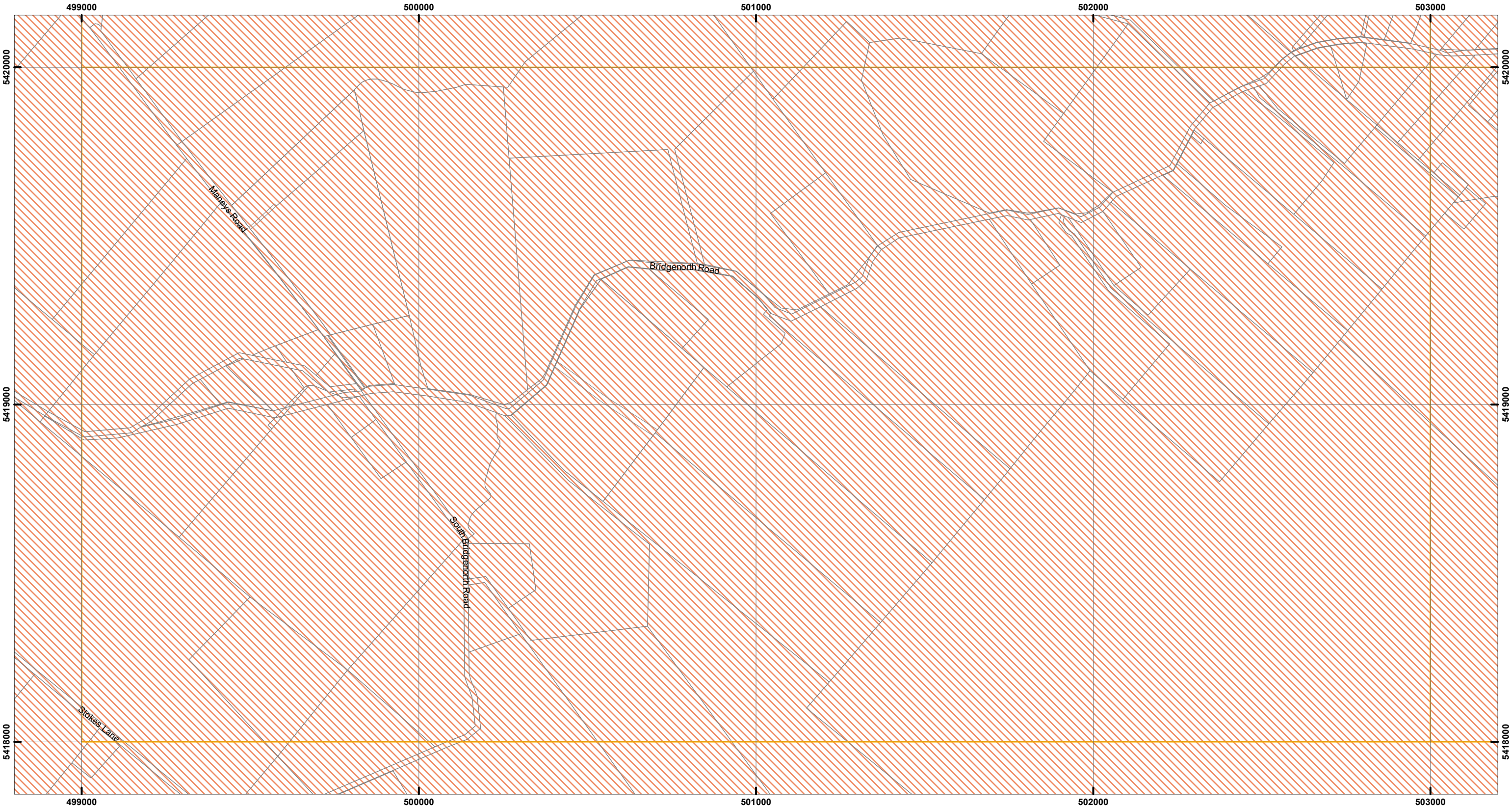
esk
mapping
& GIS

Prepared by






WEST TAMAR LOCAL PROVISIONS SCHEDULE - FLOOD-PRONE AND BUSHFIRE-PRONE AREAS OVERLAY




Legend

Flood-Prone Hazard Areas Code

 Flood-prone areas

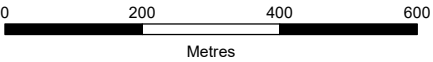
Bushfire-Prone Areas Code

 Bushfire-prone areas

 LPS Boundary

 Property Parcels

MAP 27 OF 32



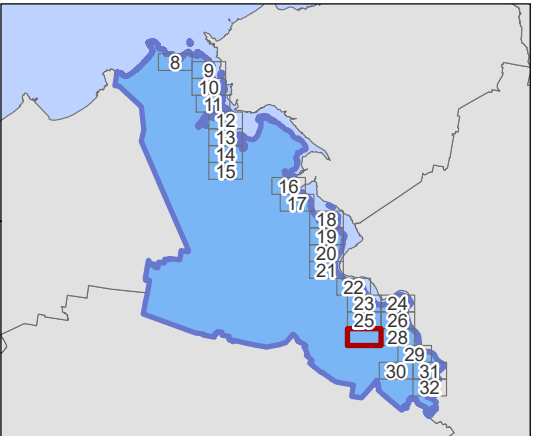
Coordinate System: GDA 1994 MGA Zone 55

Base data from theLIST, © State of Tasmania
Land title data current as of 03/12/2020

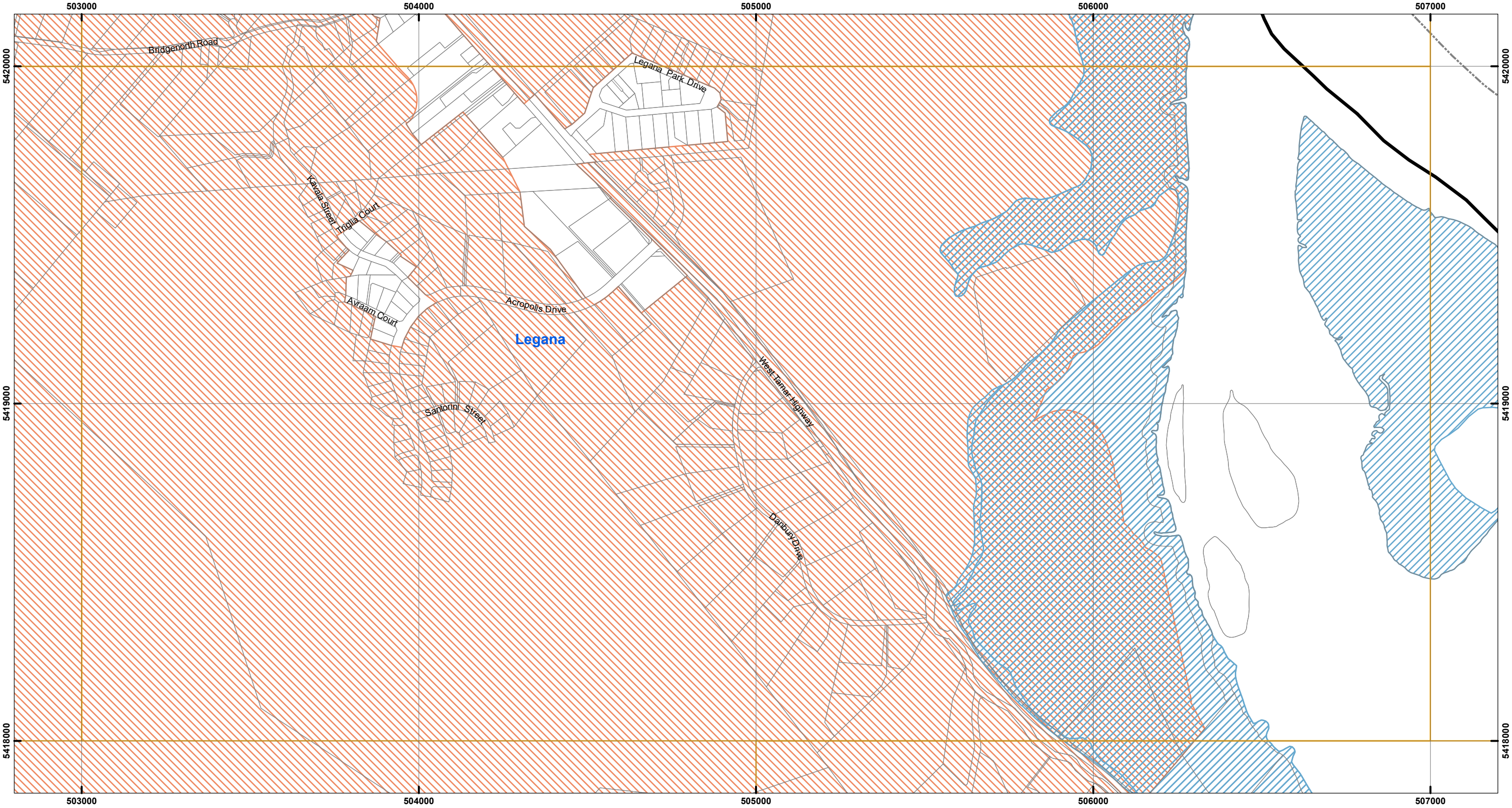
Disclaimer: Before taking any action based on data shown on this map, it should first be verified with the relevant council.

Date: 24/12/2020
Doc. Version: 0

Prepared by 




WEST TAMAR LOCAL PROVISIONS SCHEDULE - FLOOD-PRONE AND BUSHFIRE-PRONE AREAS OVERLAY




Legend

Flood-Prone Hazard Areas Code

 Flood-prone areas

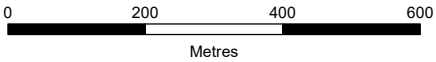
Bushfire-Prone Areas Code

 Bushfire-prone areas

 LPS Boundary

 Property Parcels

MAP 28 OF 32



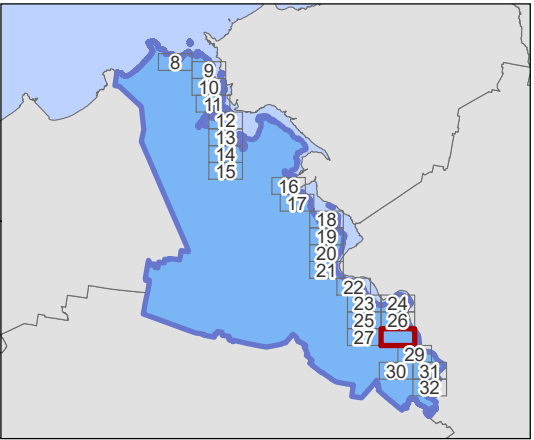
Coordinate System: GDA 1994 MGA Zone 55

Base data from theLIST, © State of Tasmania
Land title data current as of 03/12/2020

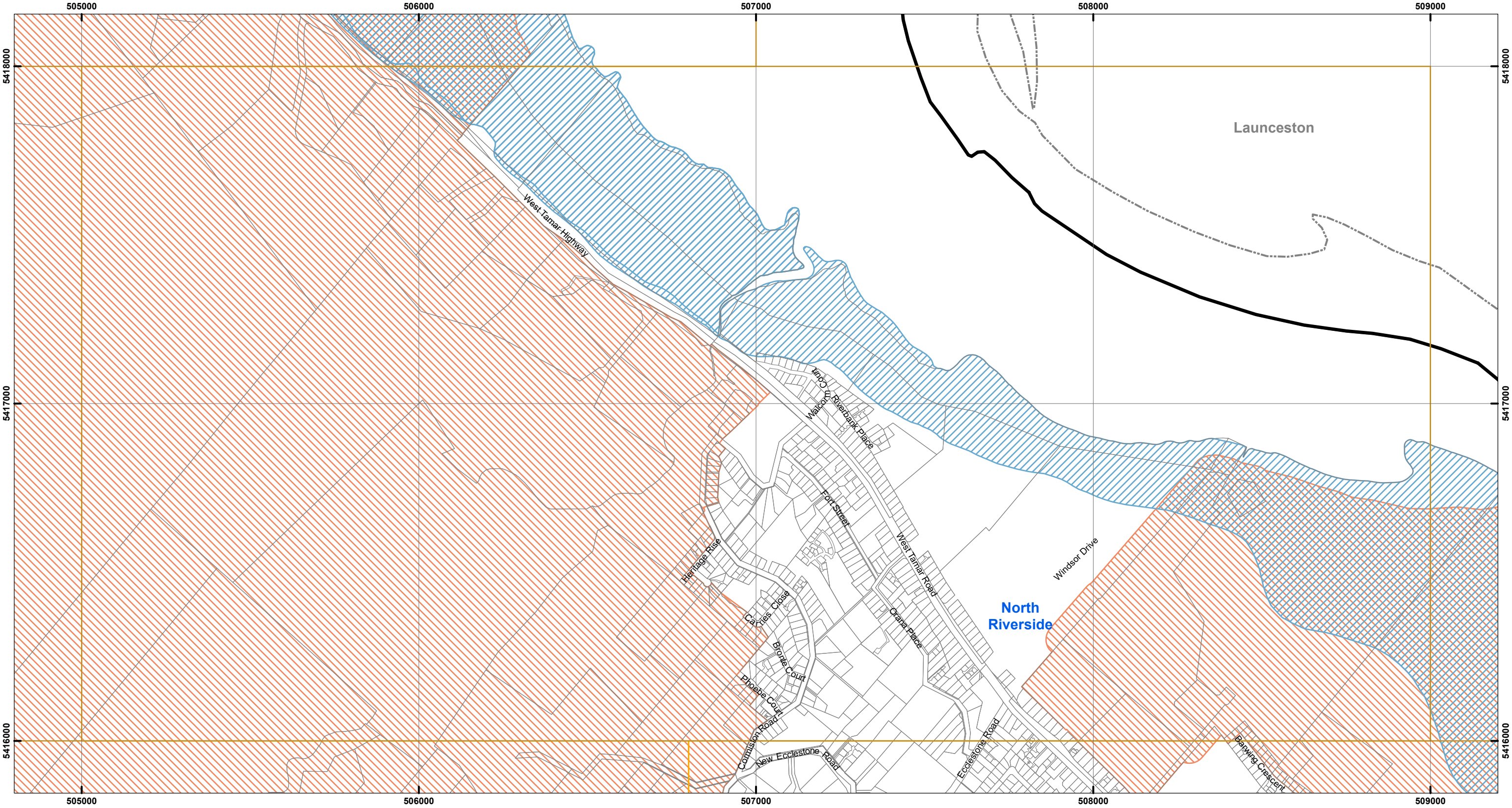
Disclaimer: Before taking any action based on
data shown on this map, it should first be verified
with the relevant council.

Date: 24/12/2020
Doc. Version: 0

Prepared by 




WEST TAMAR LOCAL PROVISIONS SCHEDULE - FLOOD-PRONE AND BUSHFIRE-PRONE AREAS OVERLAY






Legend

Flood-Prone Hazard Areas Code

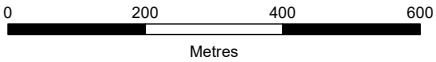
 Flood-prone areas

Bushfire-Prone Areas Code

 Bushfire-prone areas

 LPS Boundary
 Property Parcels

MAP 29 OF 32



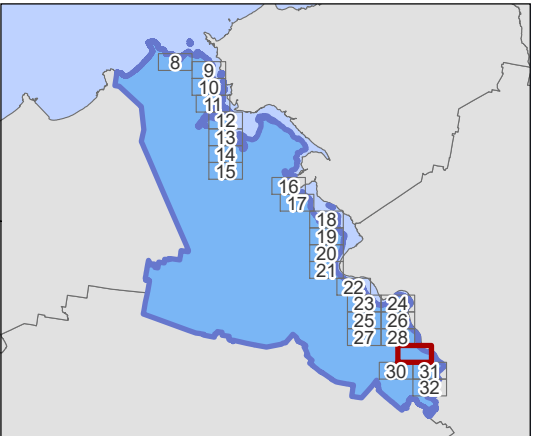
Coordinate System: GDA 1994 MGA Zone 55

Base data from theLIST, © State of Tasmania
Land title data current as of 03/12/2020

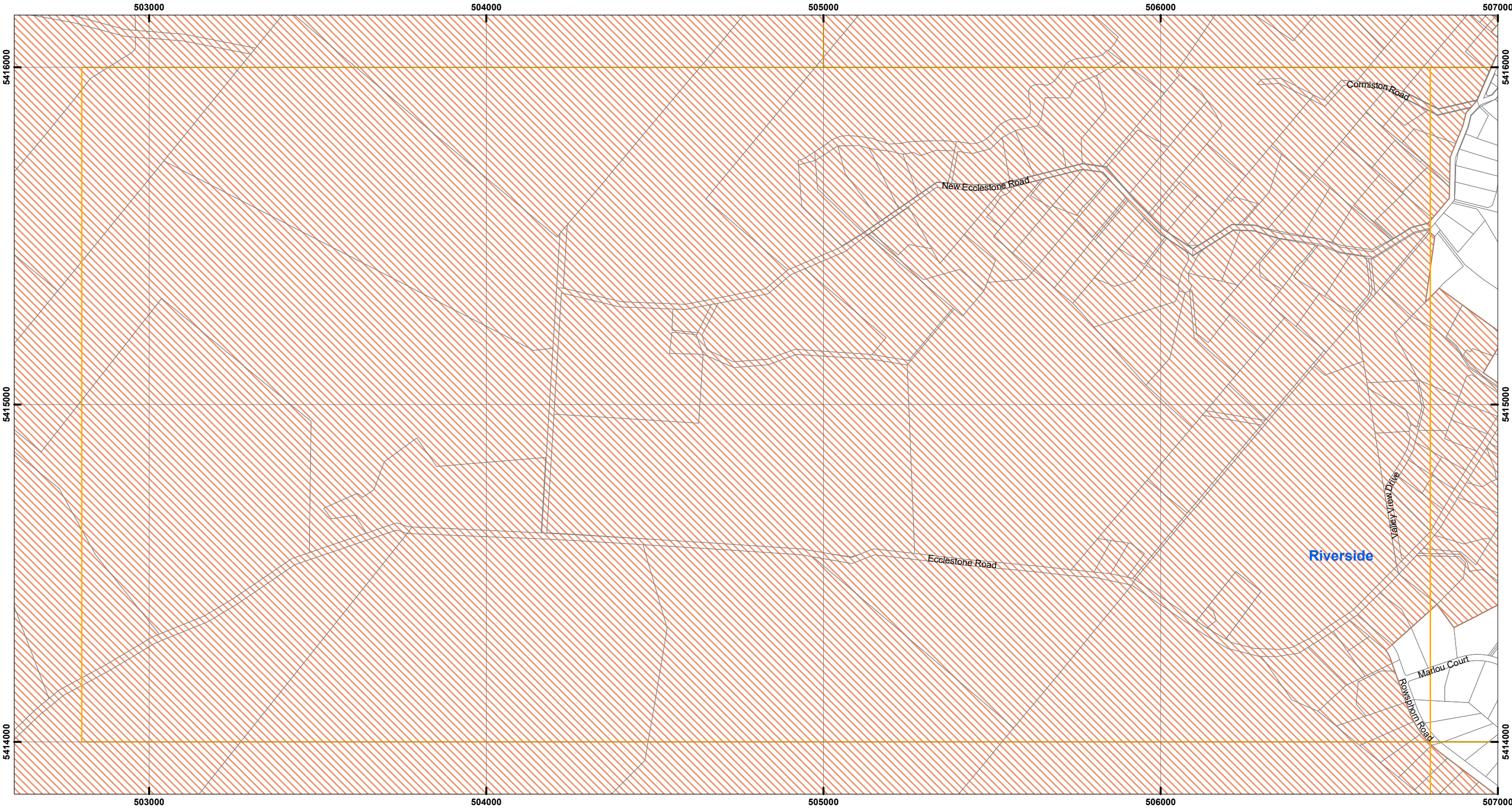
Disclaimer: Before taking any action based on data shown on this map, it should first be verified with the relevant council.

Date: 24/12/2020
Doc. Version: 0

Prepared by 




WEST TAMAR LOCAL PROVISIONS SCHEDULE - FLOOD-PRONE AND BUSHFIRE-PRONE AREAS OVERLAY




Legend

Flood-Prone Hazard Areas Code

 Flood-prone areas

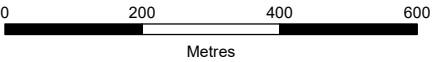
Bushfire-Prone Areas Code

 Bushfire-prone areas

 LPS Boundary

 Property Parcels

MAP 30 OF 32



Coordinate System: GDA 1994 MGA Zone 55

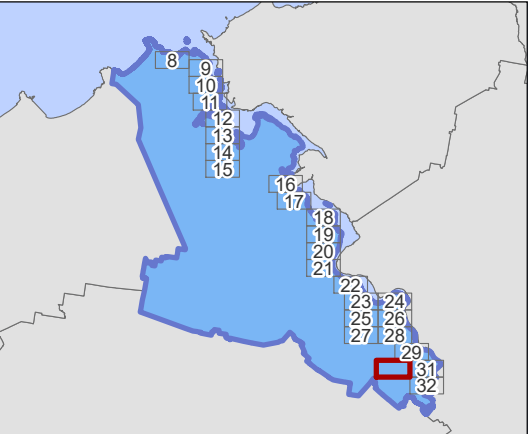
Base data from theLIST, © State of Tasmania
Land title data current as of 03/12/2020

Disclaimer: Before taking any action based on
data shown on this map, it should first be verified
with the relevant council.

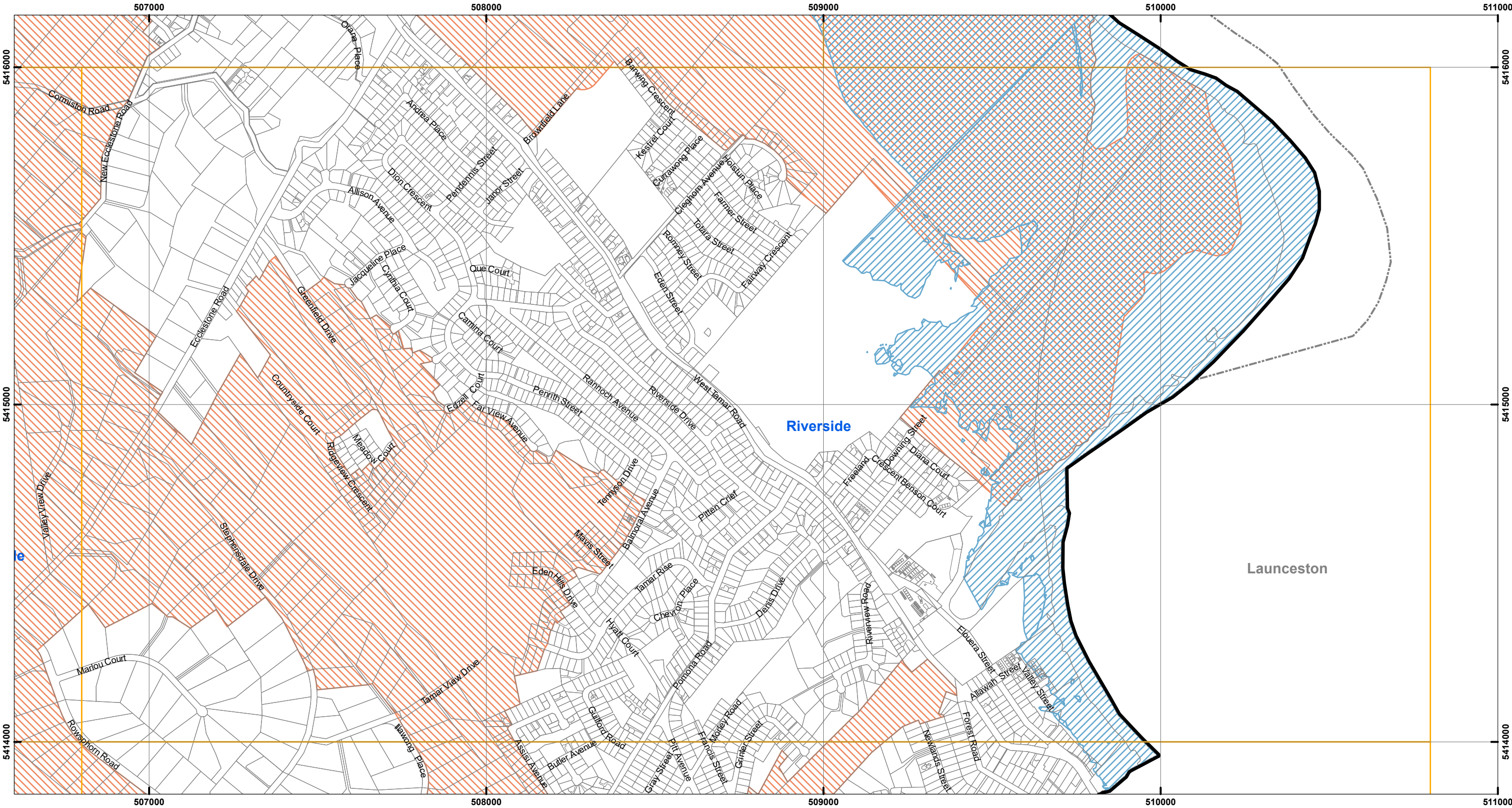
Date: 24/12/2020
Doc. Version: 0



Prepared by 




WEST TAMAR LOCAL PROVISIONS SCHEDULE - FLOOD-PRONE AND BUSHFIRE-PRONE AREAS OVERLAY






Legend

Flood-Prone Hazard Areas Code

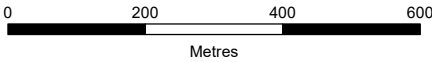
 Flood-prone areas

Bushfire-Prone Areas Code

 Bushfire-prone areas

 LPS Boundary
 Property Parcels

MAP 31 OF 32



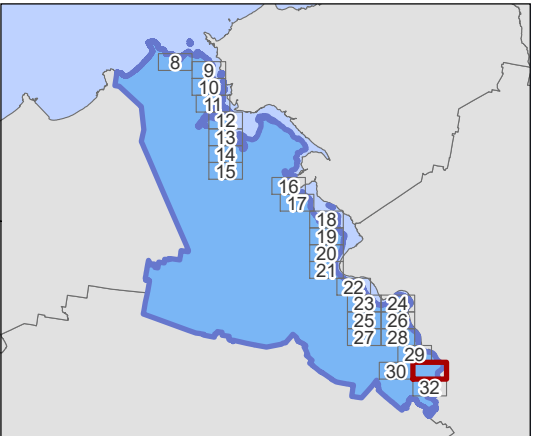
Coordinate System: GDA 1994 MGA Zone 55

Base data from theLIST, © State of Tasmania
Land title data current as of 03/12/2020

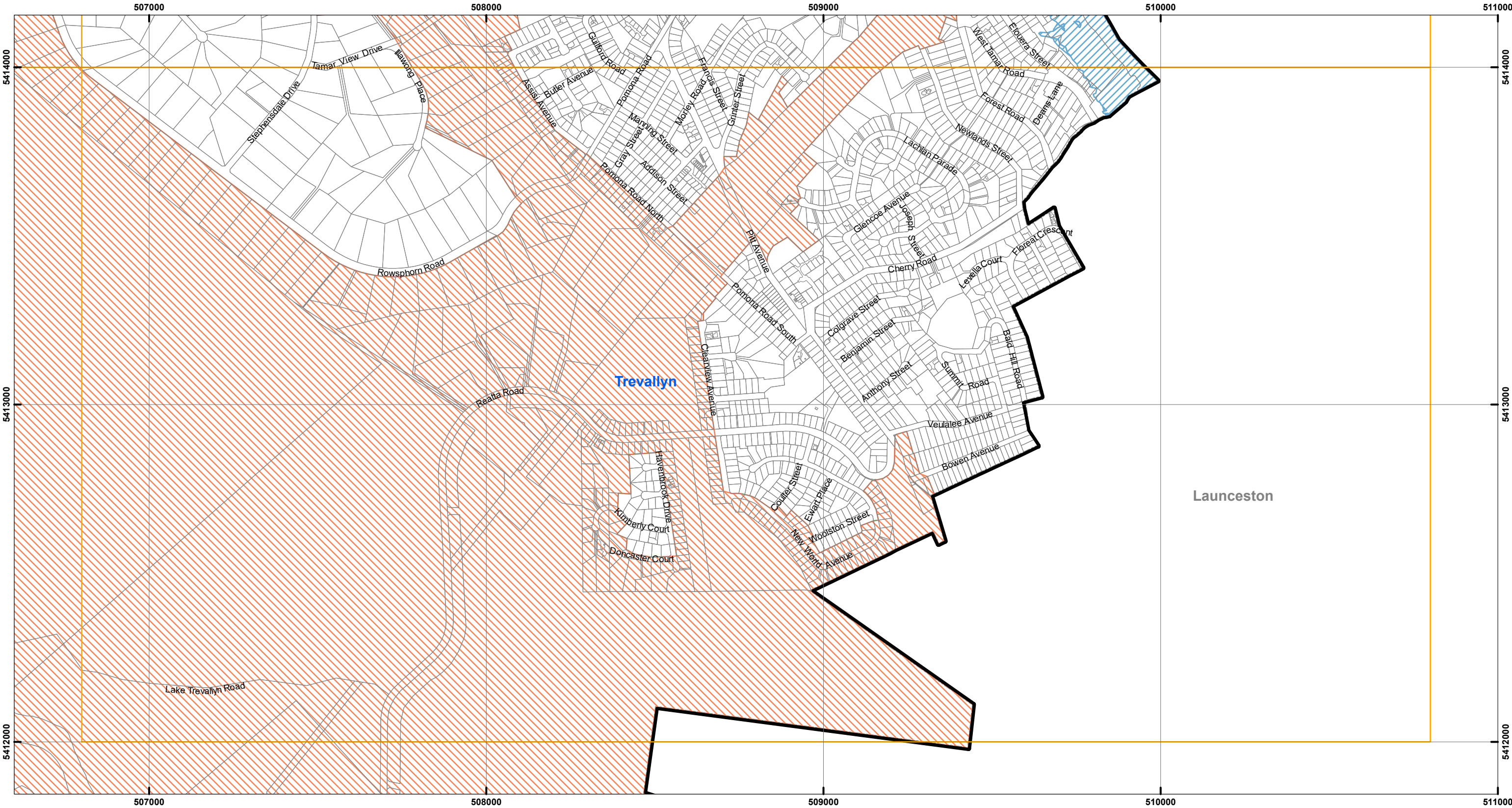
Disclaimer: Before taking any action based on data shown on this map, it should first be verified with the relevant council.

Date: 24/12/2020
Doc. Version: 0

Prepared by 




WEST TAMAR LOCAL PROVISIONS SCHEDULE - FLOOD-PRONE AND BUSHFIRE-PRONE AREAS OVERLAY






Legend

Flood-Prone Hazard Areas Code

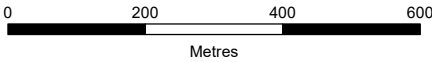
 Flood-prone areas

Bushfire-Prone Areas Code

 Bushfire-prone areas

 LPS Boundary
 Property Parcels

MAP 32 OF 32



Coordinate System: GDA 1994 MGA Zone 55

Base data from theLIST, © State of Tasmania
Land title data current as of 03/12/2020

Disclaimer: Before taking any action based on data shown on this map, it should first be verified with the relevant council.

Date: 24/12/2020
Doc. Version: 0

Prepared by 

