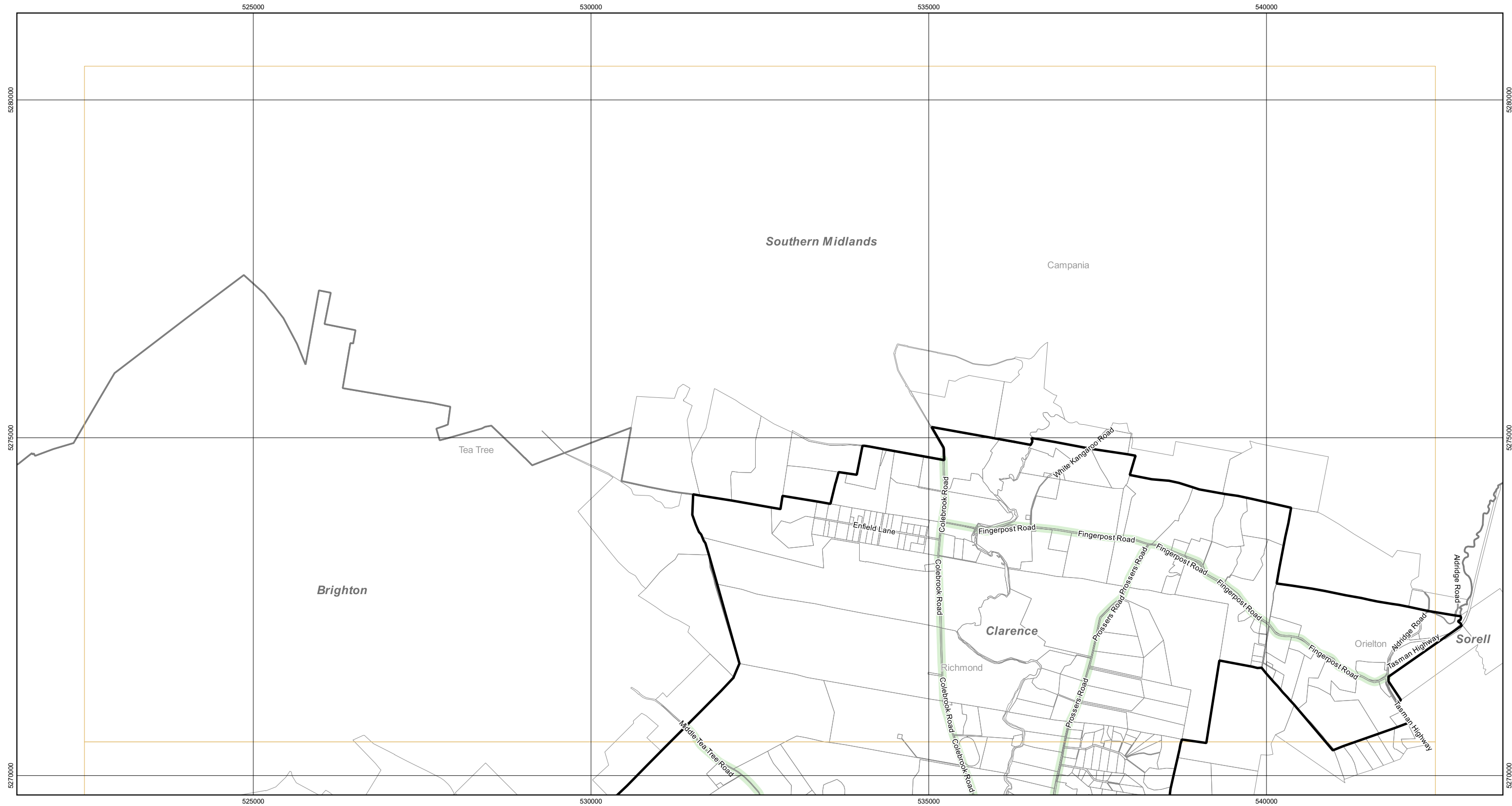


Tasmanian Planning Scheme - Clarence Local Provisions Schedule: Road & Railway Assets Overlay



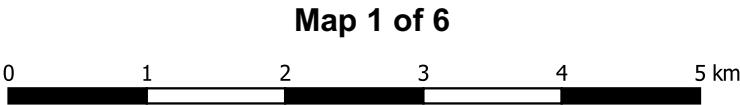
Legend

Land Parcel Boundary

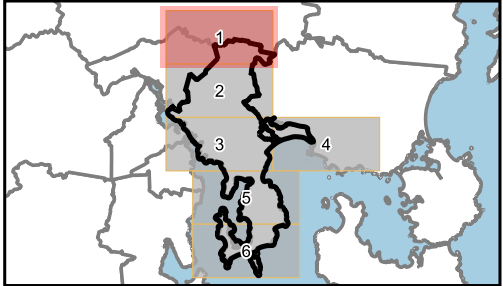
Road & Railway Assets

Future Major Road

Road or Railway Attenuation Area

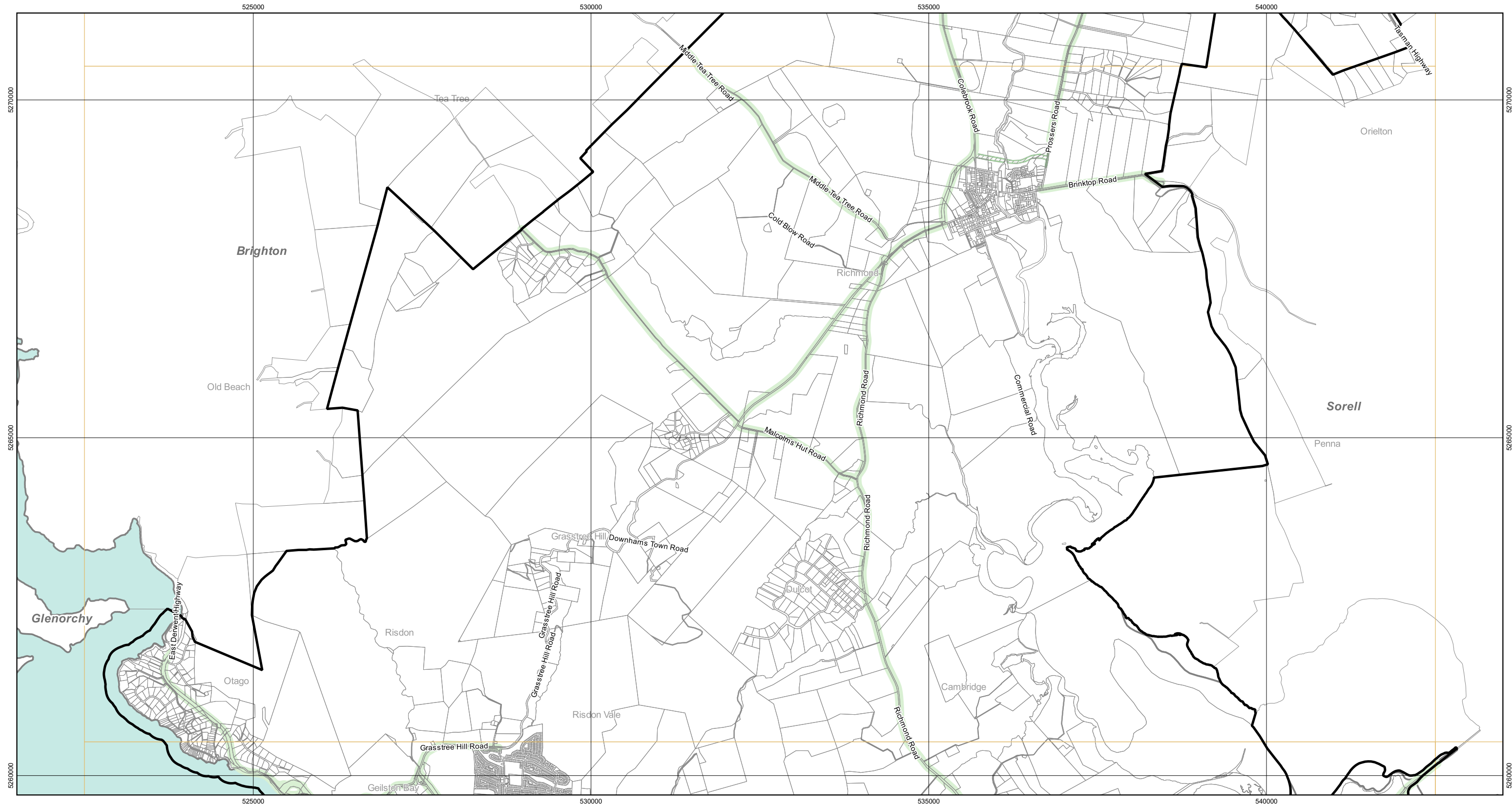


Coordinate System: GDA 94 MGA Zone 55
Overlay data from Clarence City Council
Base topographic data from the LIST © State of Tasmania



Print Date: 19/11/2019

Tasmanian Planning Scheme - Clarence Local Provisions Schedule: Road & Railway Assets Overlay



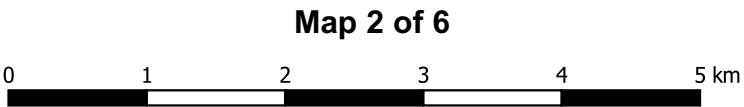
Legend

Land Parcel Boundary

Road & Railway Assets

Future Major Road

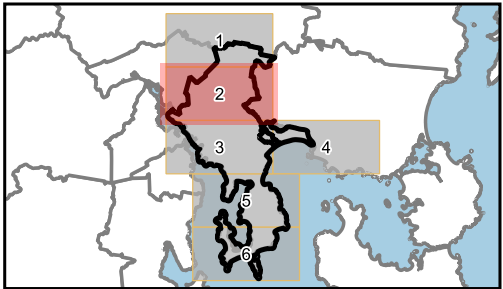
Road or Railway Attenuation Area



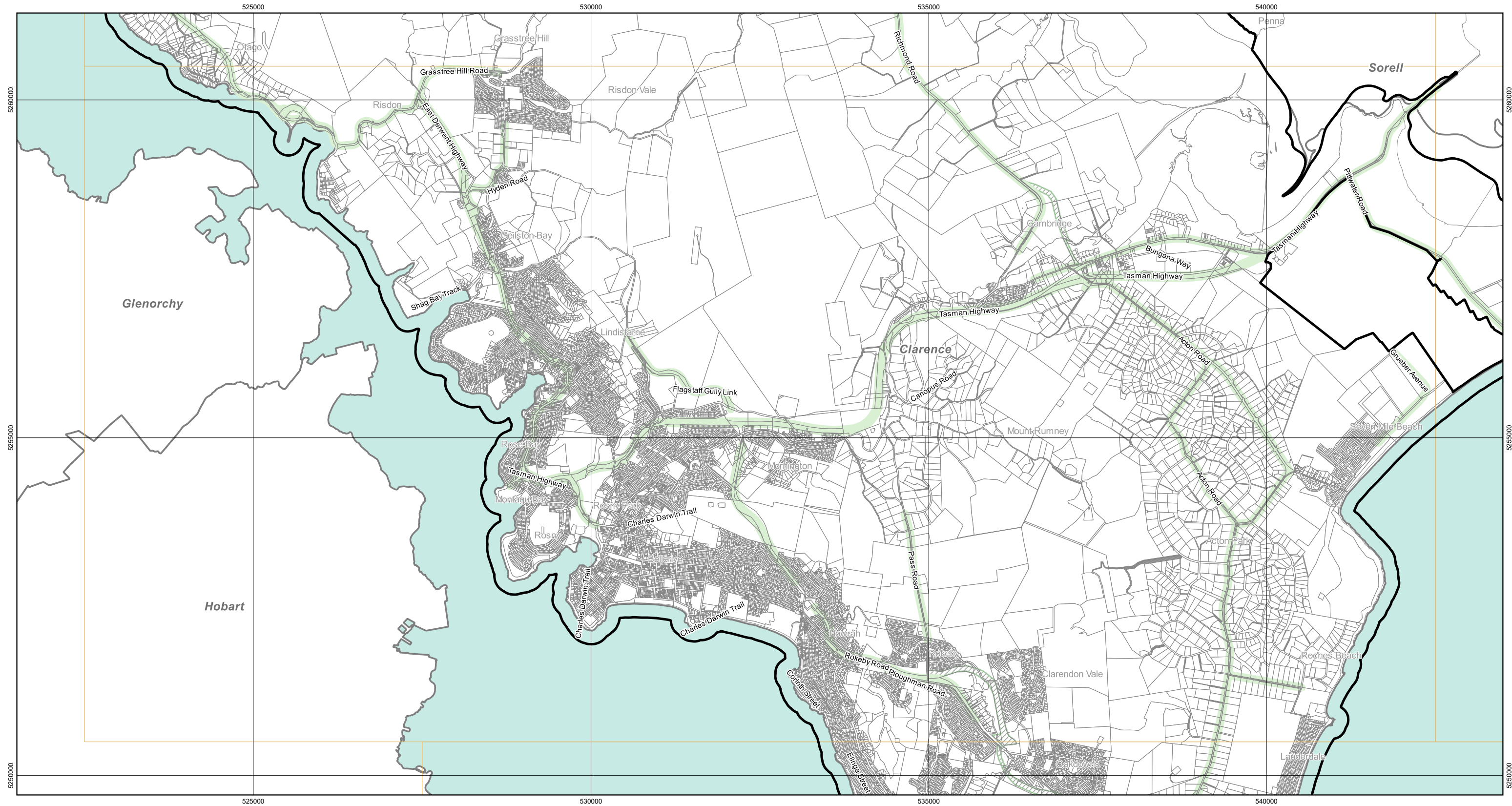
Coordinate System: GDA 94 MGA Zone 55
Overlay data from Clarence City Council
Base topographic data from the LIST © State of Tasmania



Print Date: 19/11/2019



Tasmanian Planning Scheme - Clarence Local Provisions Schedule: Road & Railway Assets Overlay



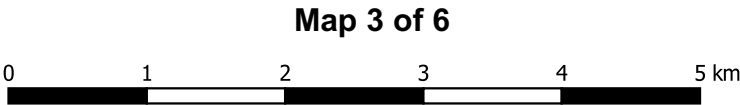
Legend

Land Parcel Boundary

Road & Railway Assets

Future Major Road

Road or Railway Attenuation Area



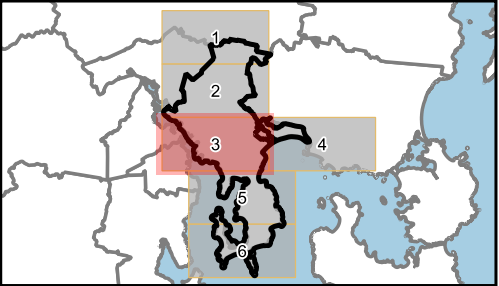
Coordinate System: GDA 94 MGA Zone 55

Overlay data from Clarence City Council

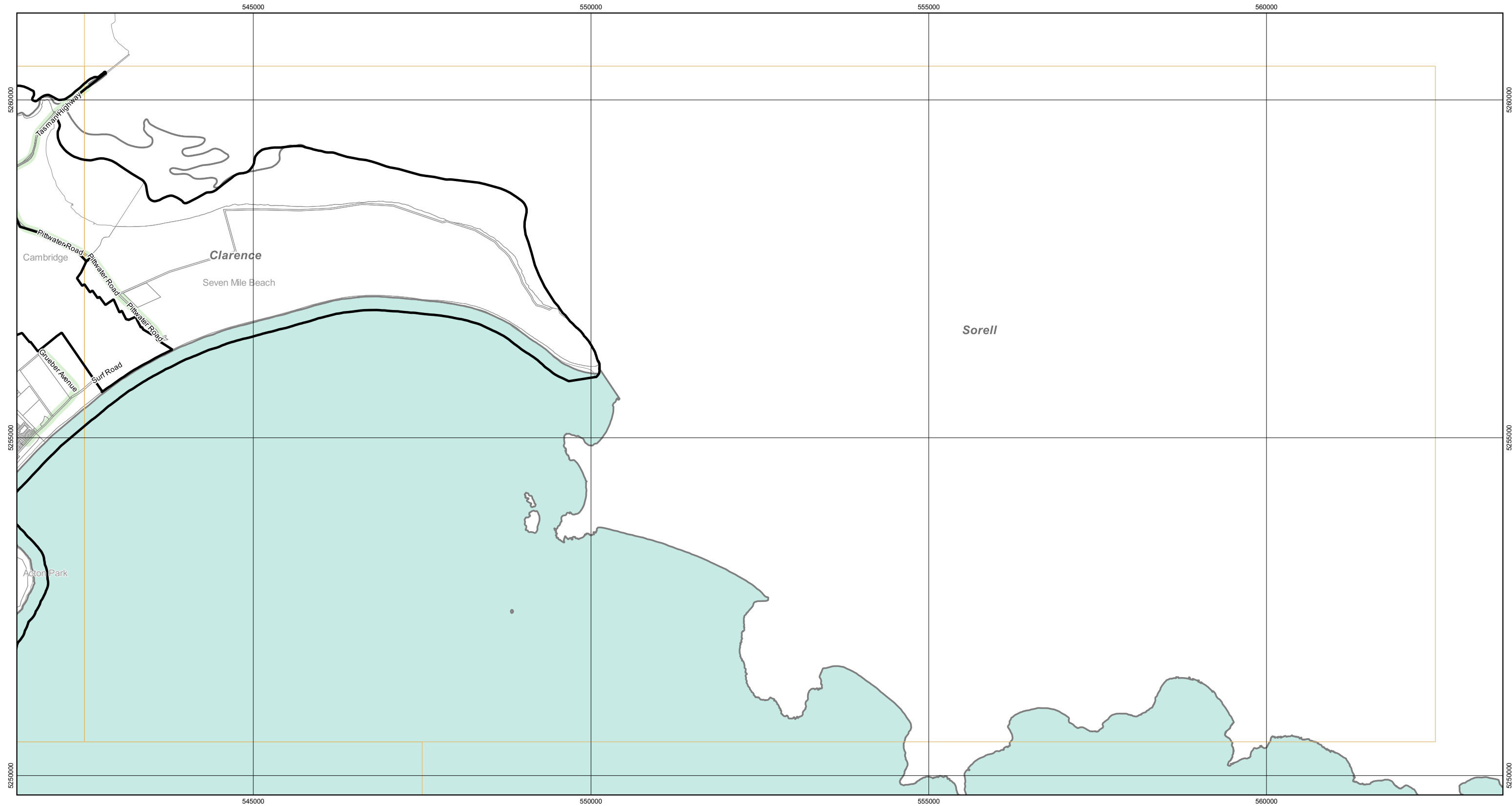
Base topographic data from the LIST © State of Tasmania



Print Date: 19/11/2019



Tasmanian Planning Scheme - Clarence Local Provisions Schedule: Road & Railway Assets Overlay



Legend

Land Parcel Boundary

Road & Railway Assets

Future Major Road

Road or Railway Attenuation Area

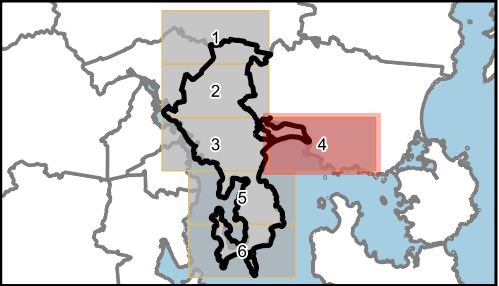
Map 4 of 6

012345 km

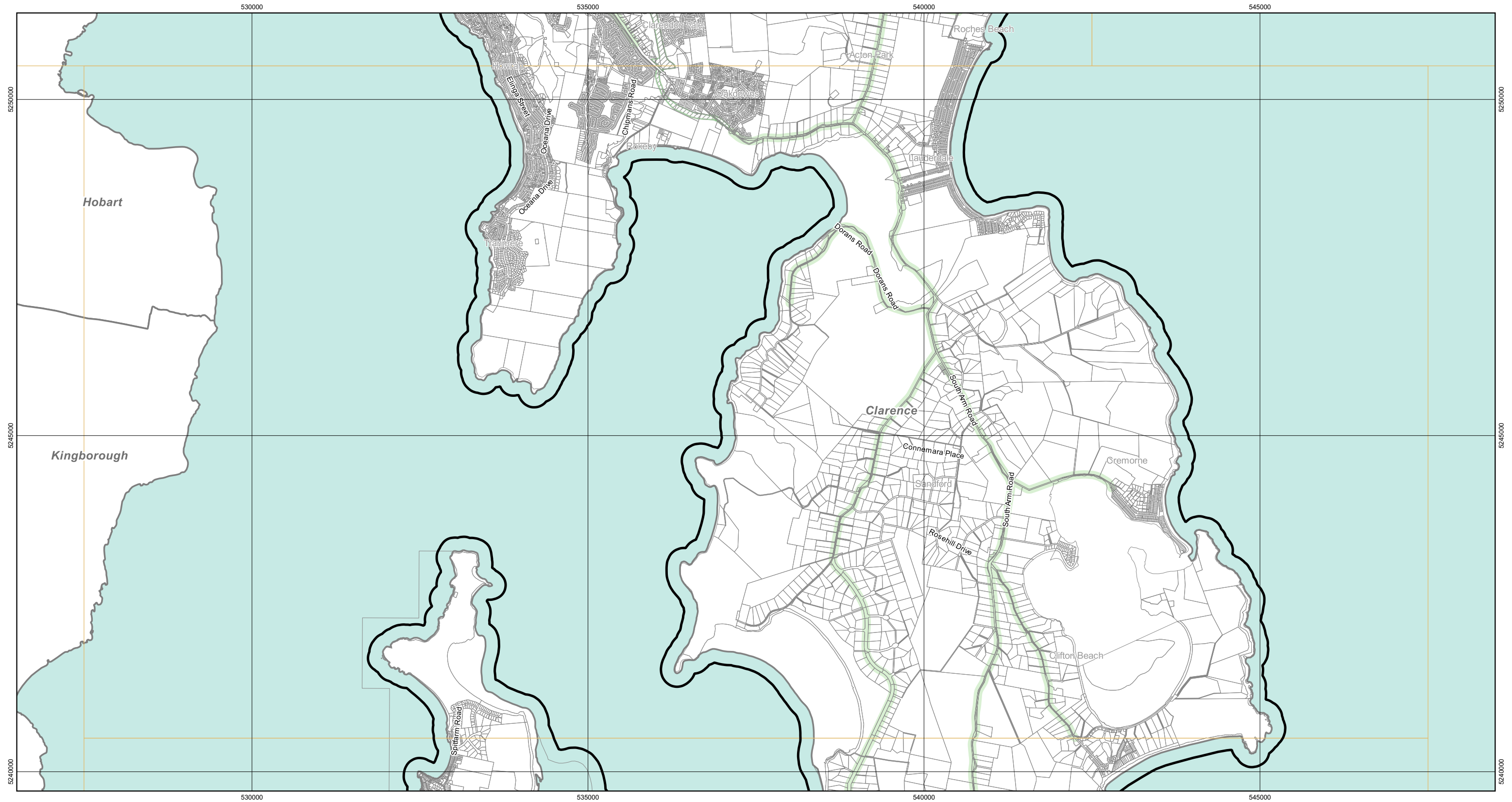
Coordinate System: GDA 94 MGA Zone 55

Overlay data from Clarence City Council
Base topographic data from the LIST © State of Tasmania

Print Date: 19/11/2019



Tasmanian Planning Scheme - Clarence Local Provisions Schedule: Road & Railway Assets Overlay



Legend

Land Parcel Boundary

Road & Railway Assets

Future Major Road

Road or Railway Attenuation Area

Map 5 of 6

012345 km

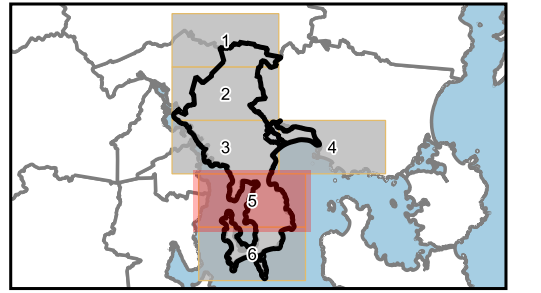
Coordinate System: GDA 94 MGA Zone 55

Overlay data from Clarence City Council

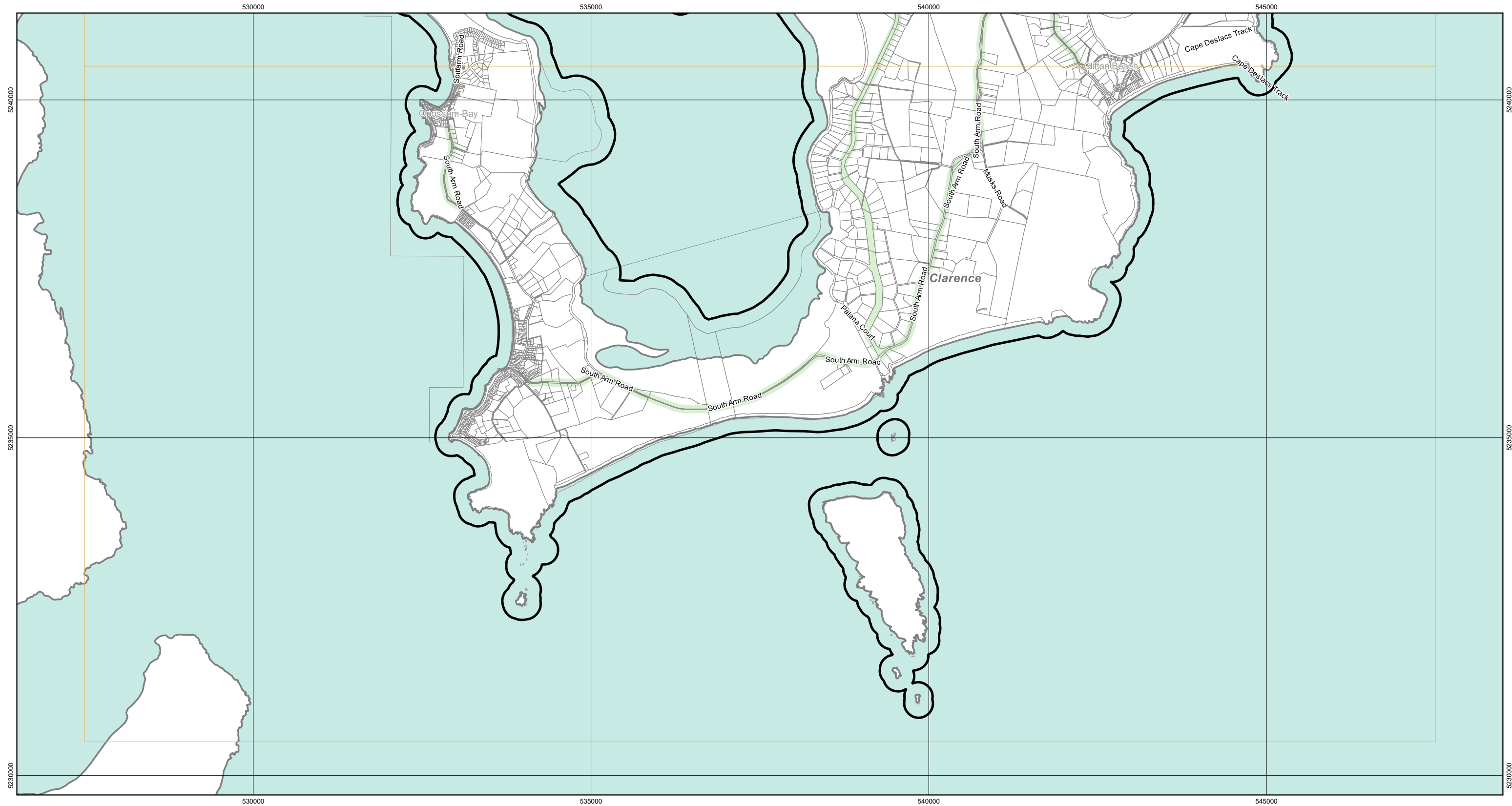
Base topographic data from the LIST © State of Tasmania

Print Date: 19/11/2019

N



Tasmanian Planning Scheme - Clarence Local Provisions Schedule:
Road & Railway Assets Overlay



Legend

Land Parcel Boundary

Road & Railway Assets

Future Major Road

Road or Railway Attenuation Area

Map 6 of 6

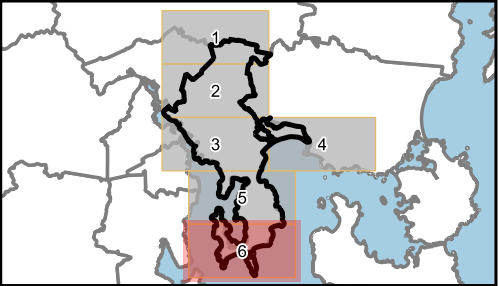
012345 km

Coordinate System: GDA 94 MGA Zone 55

Overlay data from Clarence City Council

Base topographic data from the LIST © State of Tasmania

Print Date: 19/11/2019



Tasmanian Planning Scheme - Clarence Local Provisions Schedule: Road & Railway Assets Overlay



Legend

Land Parcel Boundary

Road & Railway Assets

Future Major Road

Road or Railway Attenuation Area

Map 1 of 25

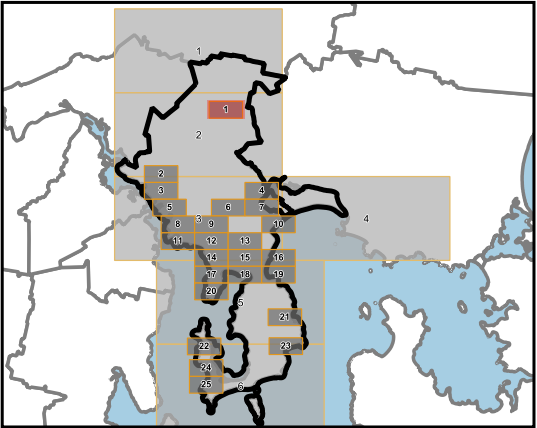
0100200300400500

Metres

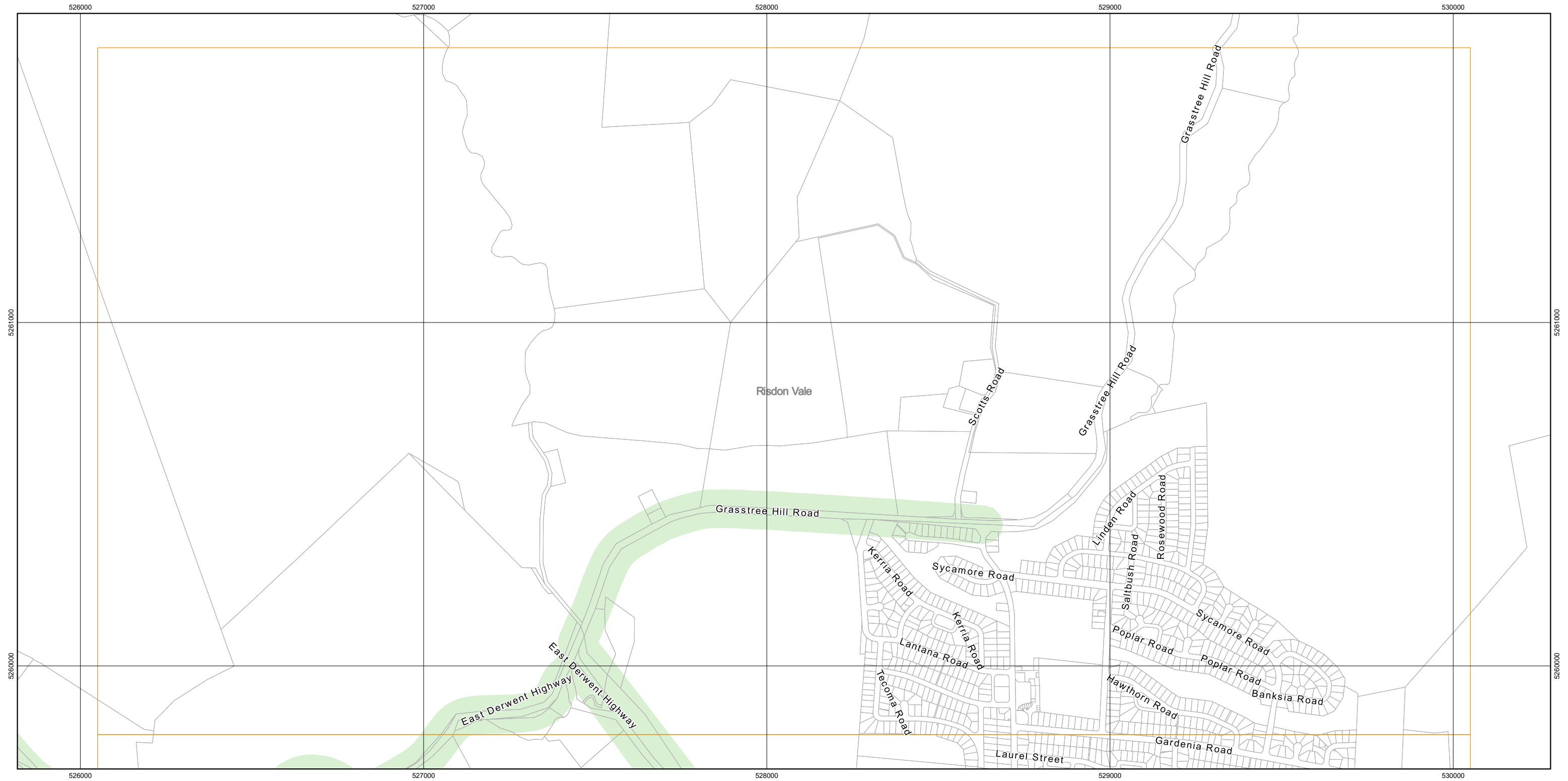
Coordinate System: GDA 94 MGA Zone 55

Overlay data from Clarence City Council
Base topographic data from the LIST © State of Tasmania


Print Date: 19/11/2019




Tasmanian Planning Scheme - Clarence Local Provisions Schedule: Road & Railway Assets Overlay




Legend

 Land Parcel Boundary

Road & Railway Assets

 Future Major Road

 Road or Railway Attenuation Area

Map 2 of 25

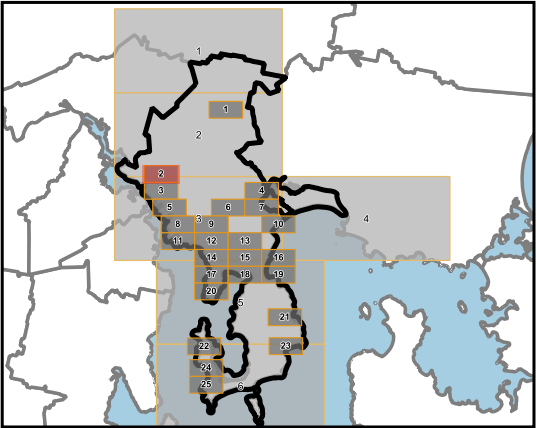
0100200300400500

Metres

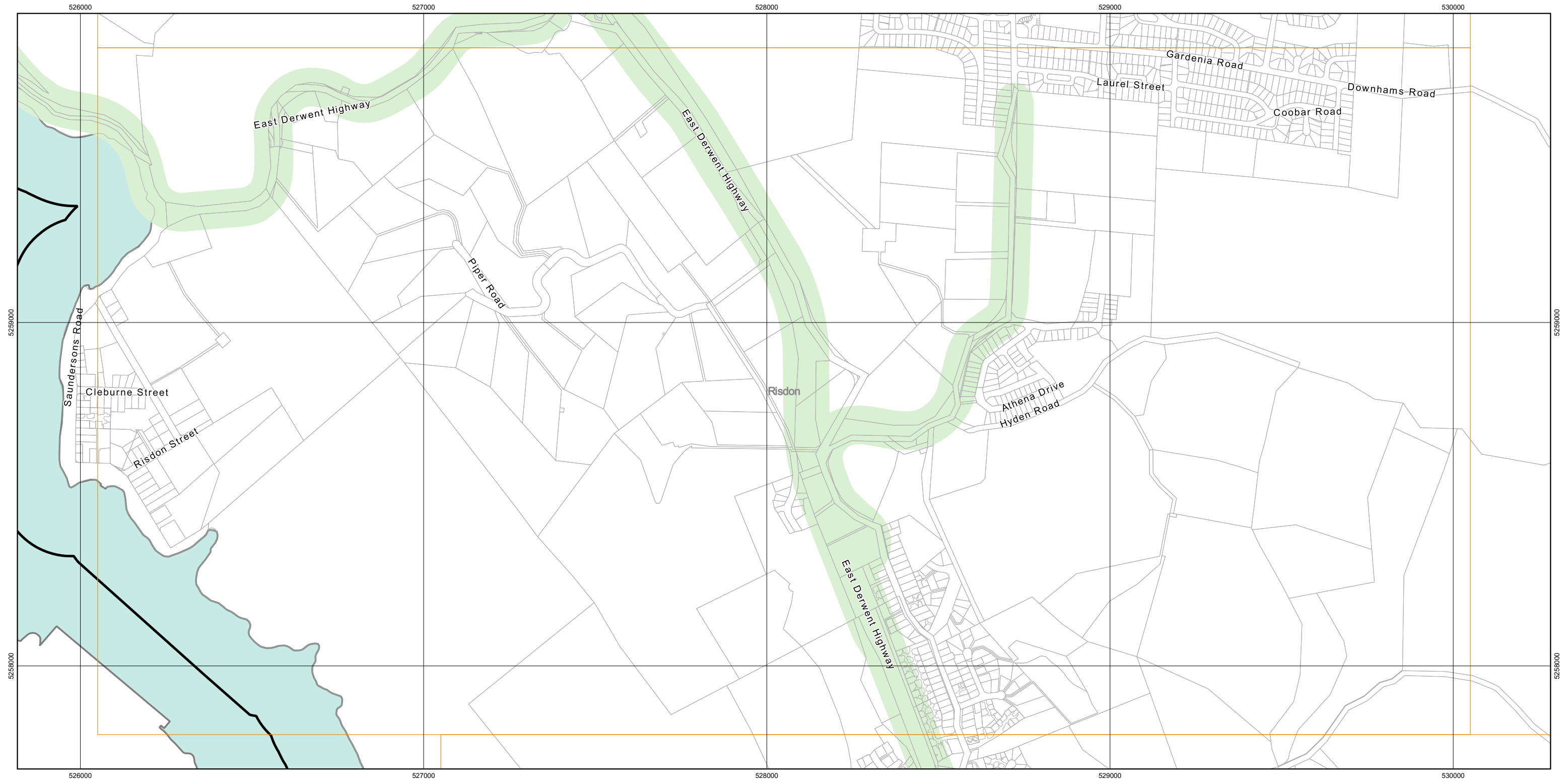
Coordinate System: GDA 94 MGA Zone 55

Overlay data from Clarence City Council
Base topographic data from the LIST © State of Tasmania

Print Date: 19/11/2019



Tasmanian Planning Scheme - Clarence Local Provisions Schedule: Road & Railway Assets Overlay



Legend

Land Parcel Boundary

Road & Railway Assets

Future Major Road

Road or Railway Attenuation Area

Map 3 of 25

0100200300400500

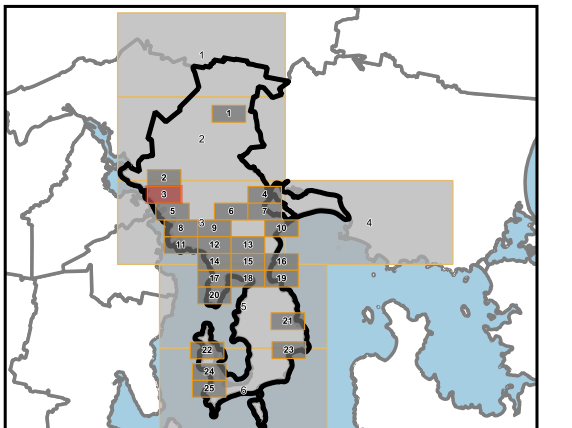
Metres

Coordinate System: GDA 94 MGA Zone 55

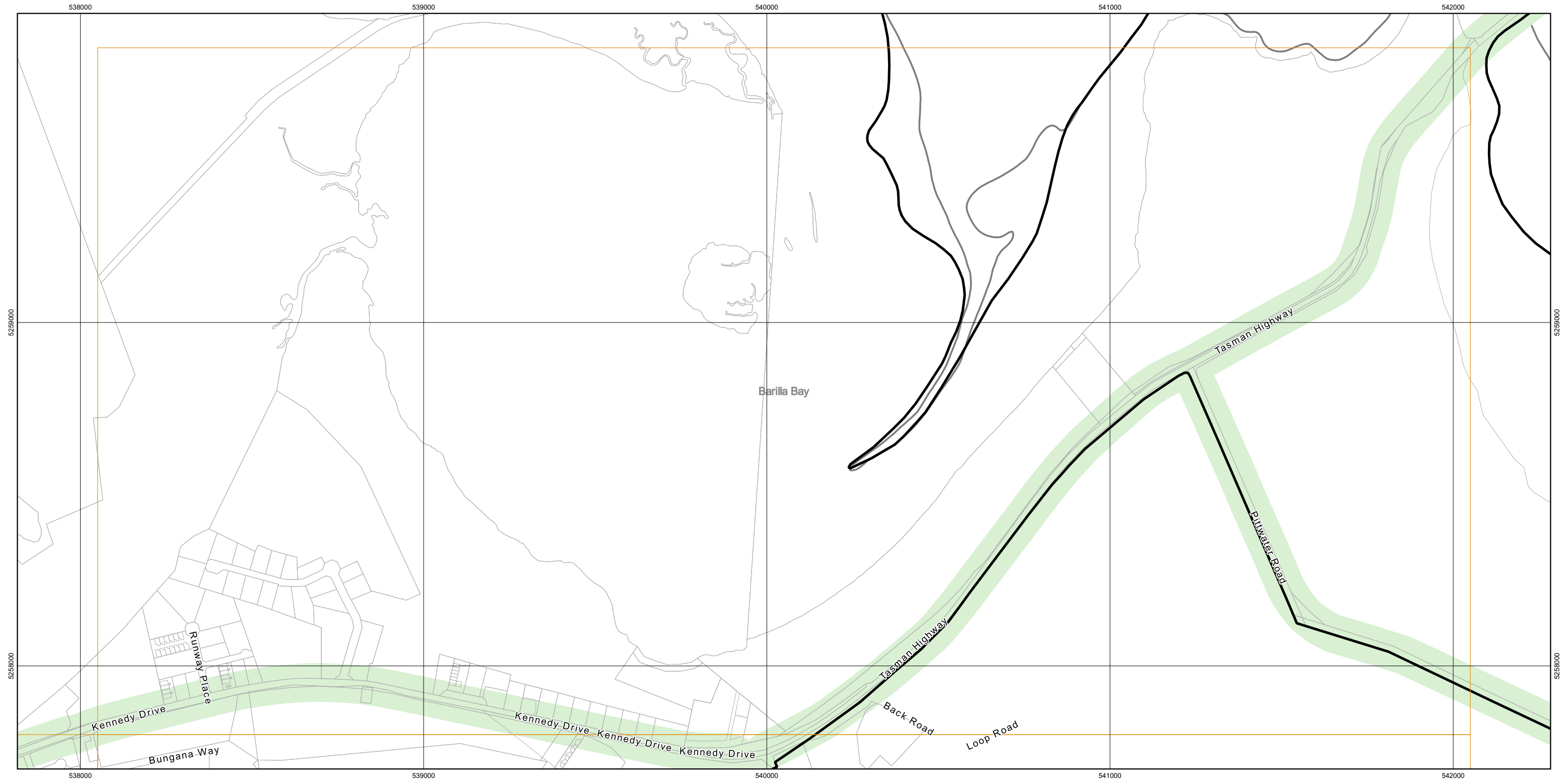
Overlay data from Clarence City Council
Base topographic data from the LIST © State of Tasmania

Print Date: 19/11/2019

N



Tasmanian Planning Scheme - Clarence Local Provisions Schedule:
Road & Railway Assets Overlay



Legend

- Land Parcel Boundary
- Road & Railway Assets
 - Future Major Road
 - Road or Railway Attenuation Area

Map 4 of 25

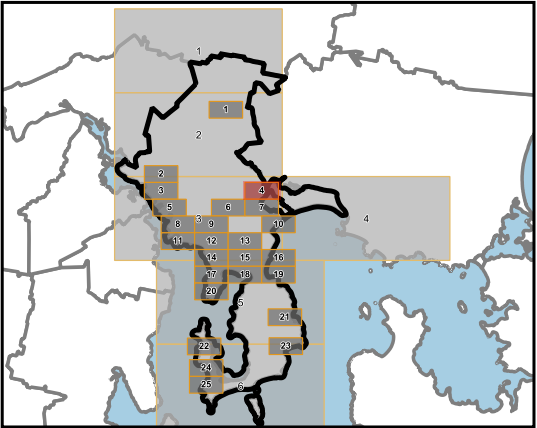
0 100 200 300 400 500

Metres

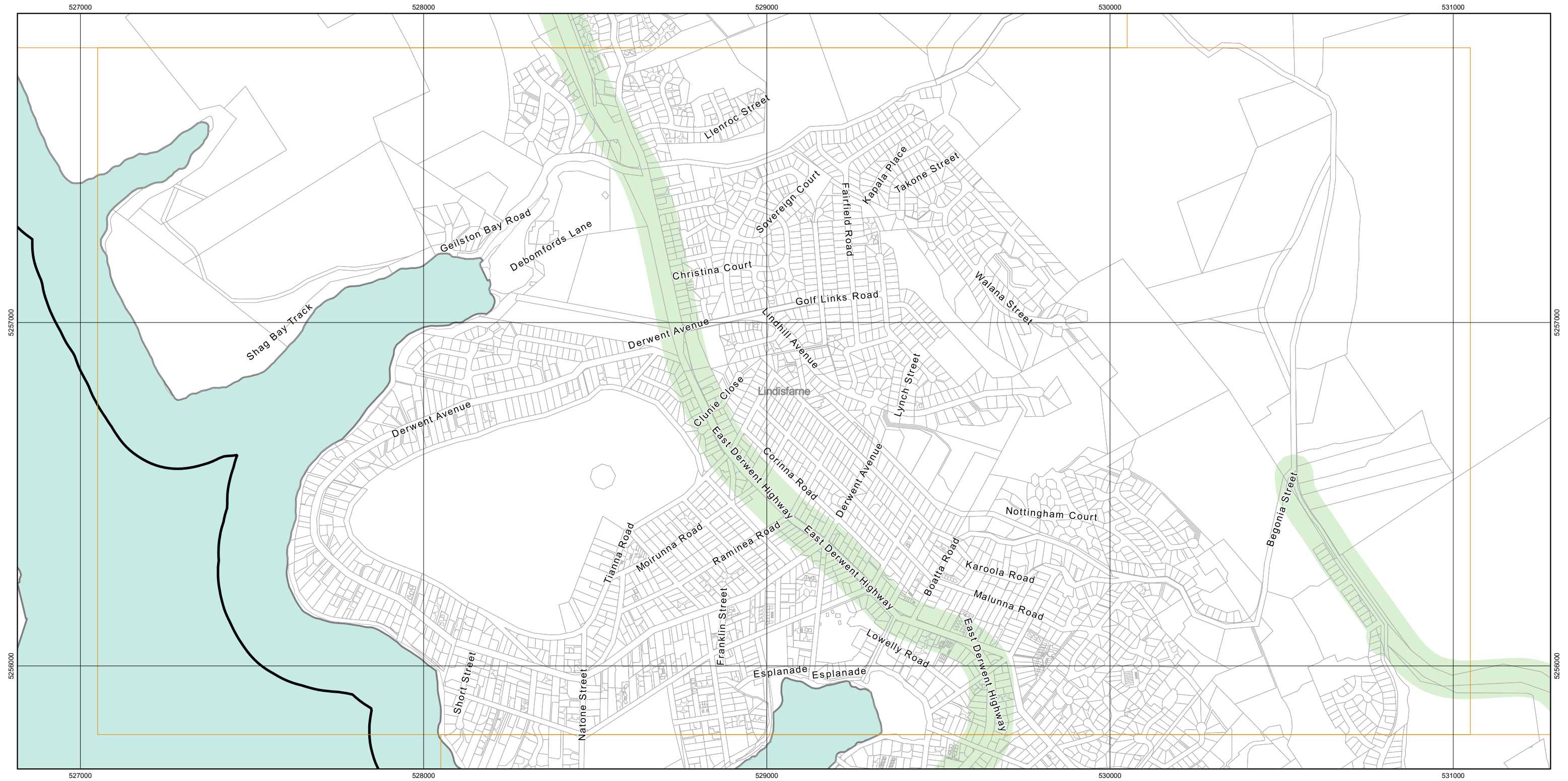
Coordinate System: GDA 94 MGA Zone 55

Overlay data from Clarence City Council
Base topographic data from the LIST © State of Tasmania


Print Date: 19/11/2019




Tasmanian Planning Scheme - Clarence Local Provisions Schedule: Road & Railway Assets Overlay




Legend

 Land Parcel Boundary

Road & Railway Assets

 Future Major Road

 Road or Railway Attenuation Area

Map 5 of 25

0

100

200

300

400

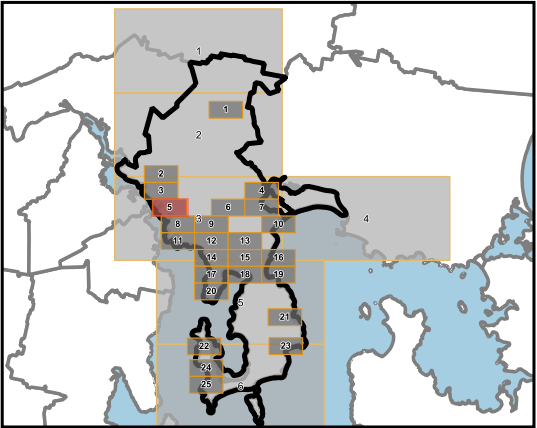
500

Metres

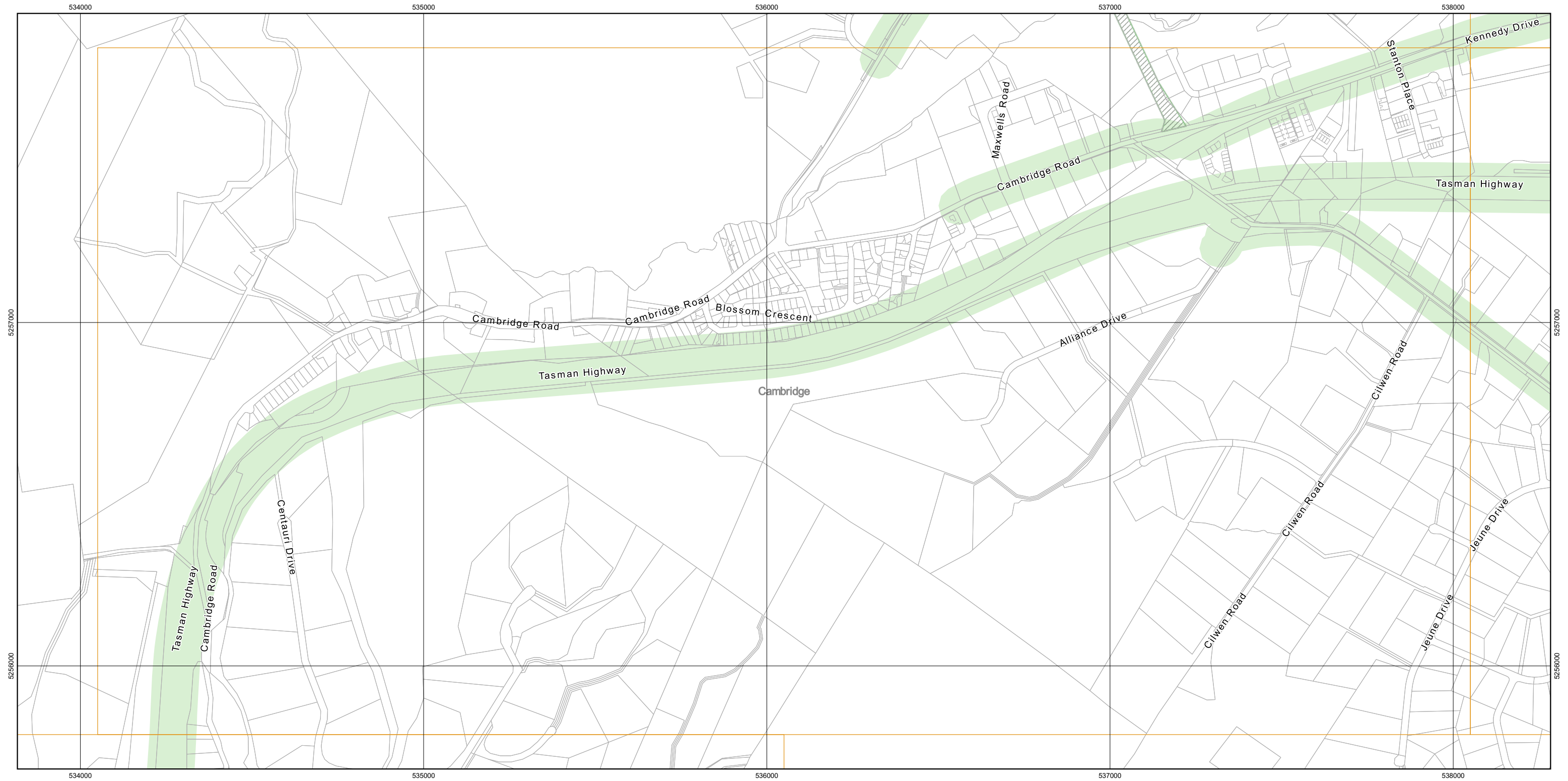
Coordinate System: GDA 94 MGA Zone 55

Overlay data from Clarence City Council
Base topographic data from the LIST © State of Tasmania

Print Date: 19/11/2019



Tasmanian Planning Scheme - Clarence Local Provisions Schedule: Road & Railway Assets Overlay



Legend

Land Parcel Boundary

Road & Railway Assets

Future Major Road

Road or Railway Attenuation Area

Map 6 of 25

0

100

200

300

400

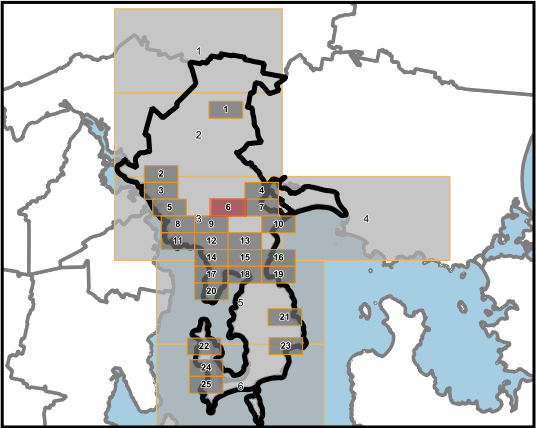
500

Metres

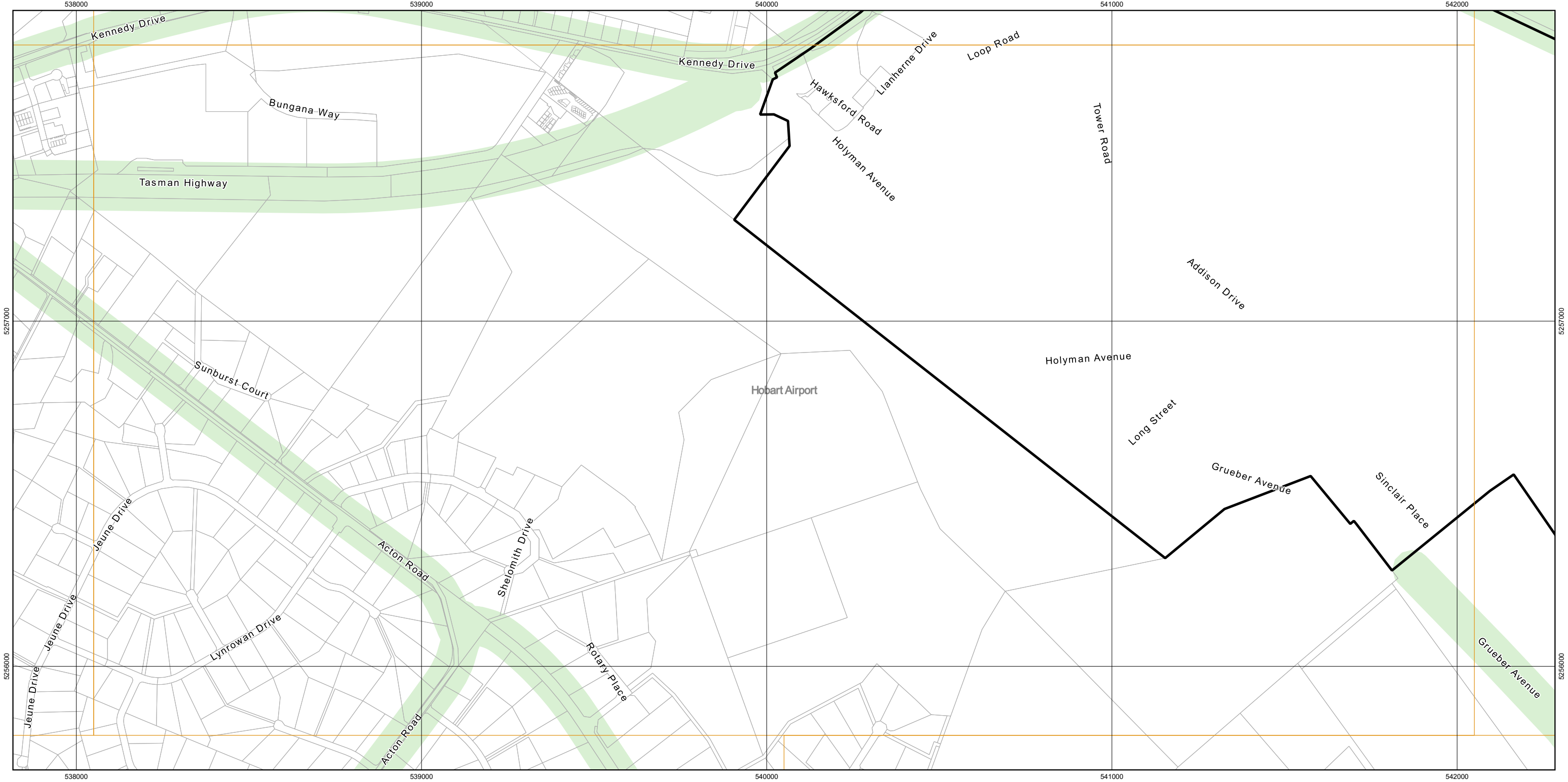
Coordinate System: GDA 94 MGA Zone 55

Overlay data from Clarence City Council
Base topographic data from the LIST © State of Tasmania

Print Date: 19/11/2019



Tasmanian Planning Scheme - Clarence Local Provisions Schedule:
Road & Railway Assets Overlay



Legend

- Land Parcel Boundary
- Road & Railway Assets
 - Future Major Road
 - Road or Railway Attenuation Area

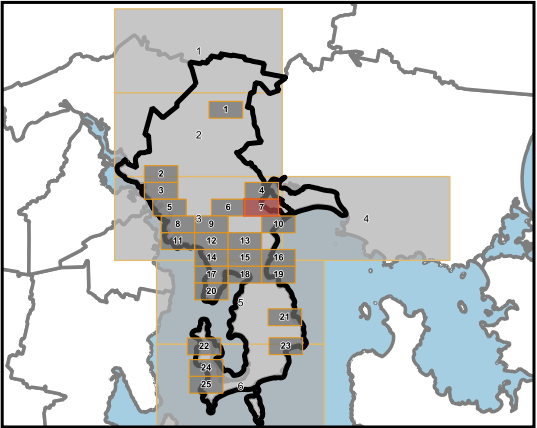
Map 7 of 25

0 100 200 300 400 500
Metres

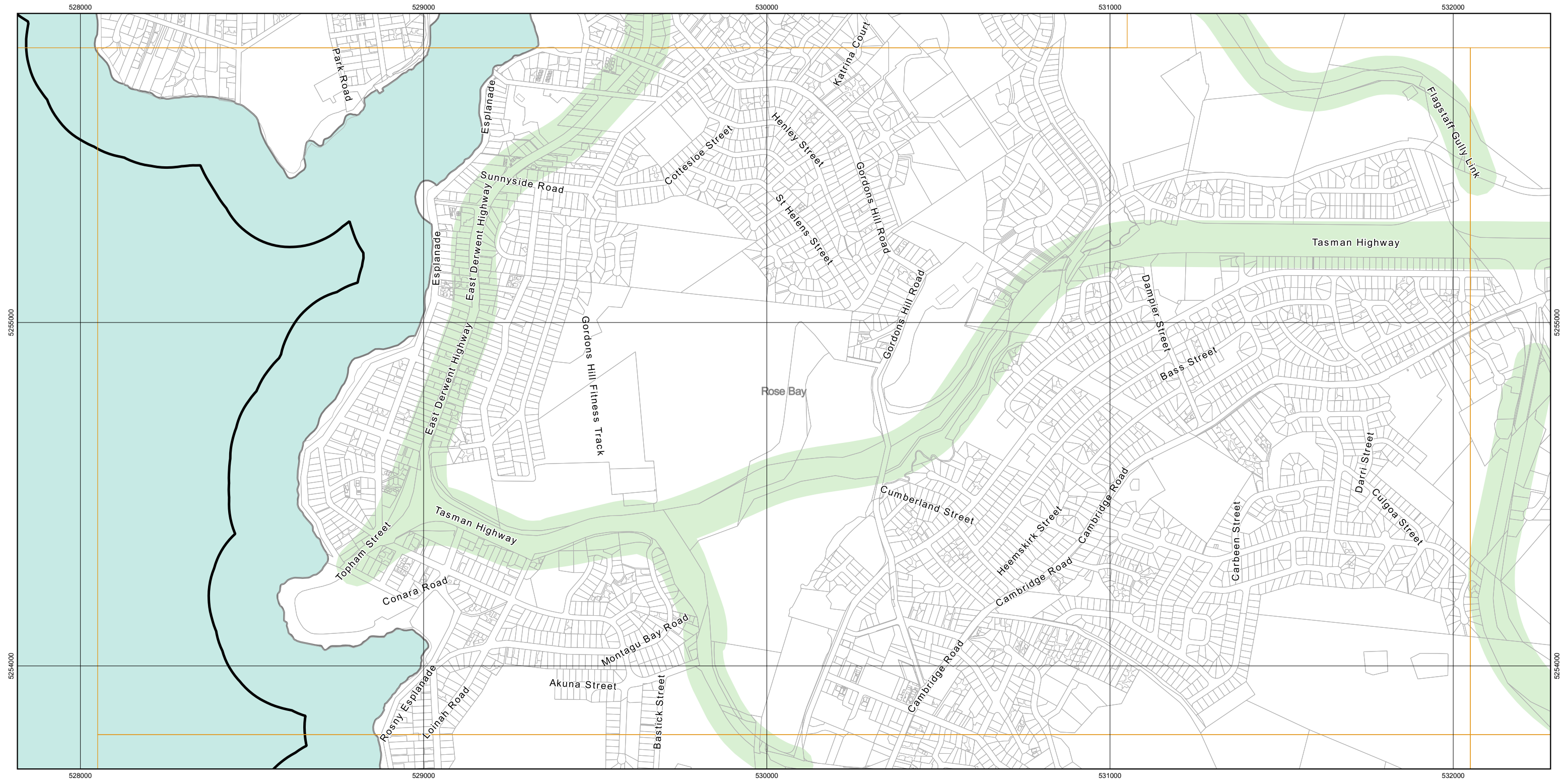
Coordinate System: GDA 94 MGA Zone 55

Overlay data from Clarence City Council
Base topographic data from the LIST © State of Tasmania

Print Date: 19/11/2019



Tasmanian Planning Scheme - Clarence Local Provisions Schedule: Road & Railway Assets Overlay



Legend

Land Parcel Boundary

Road & Railway Assets

Future Major Road

Road or Railway Attenuation Area

Map 8 of 25

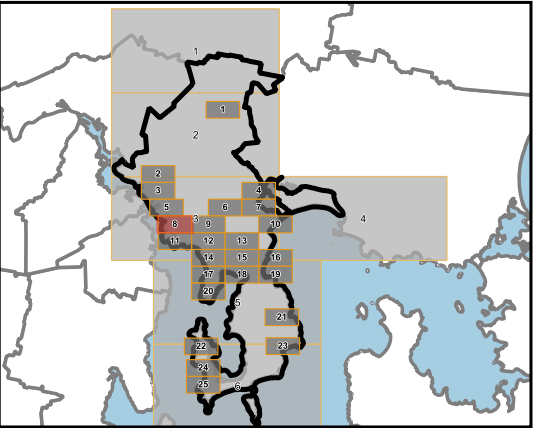
0100200300400500

Metres

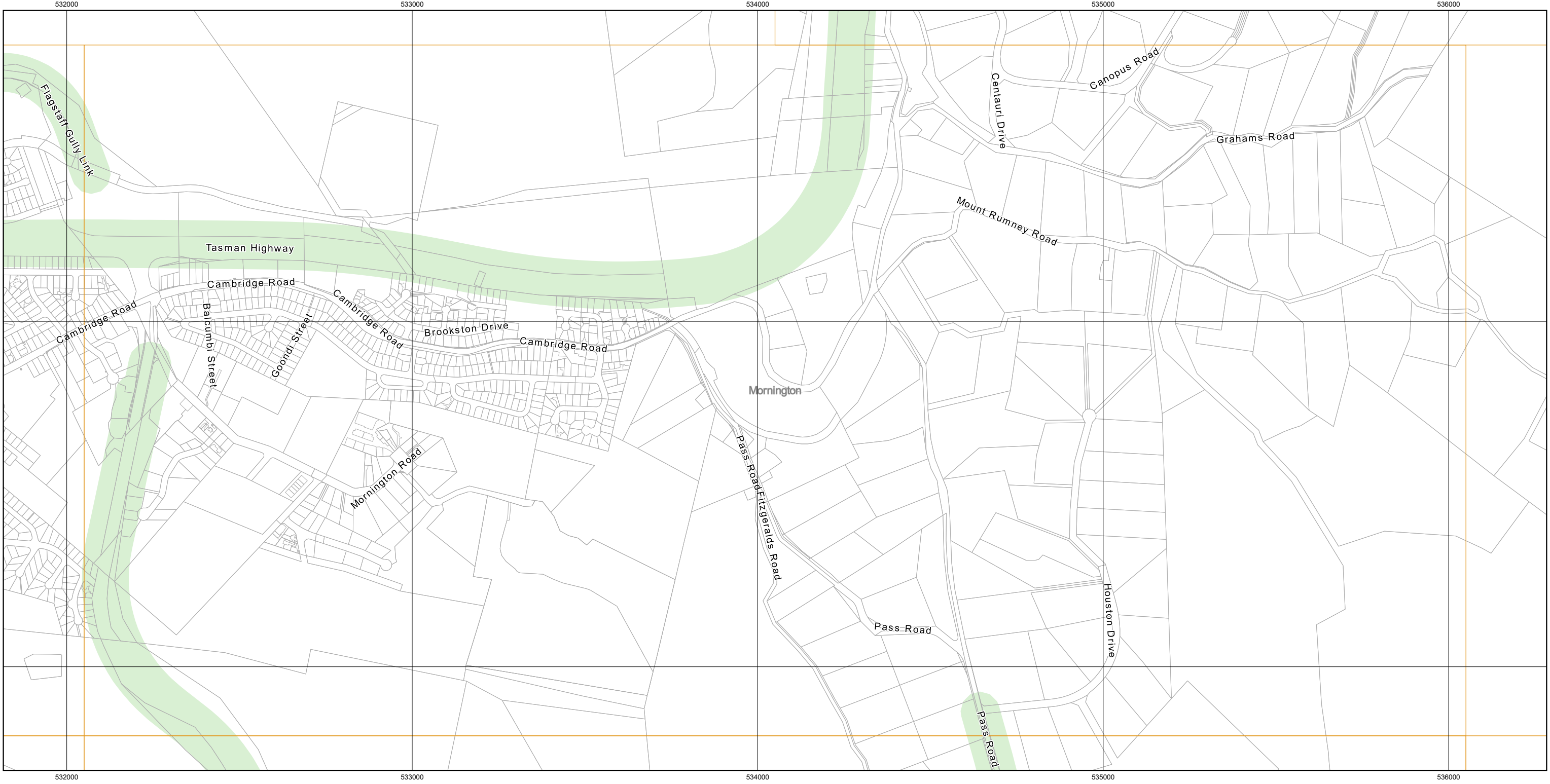
Coordinate System: GDA 94 MGA Zone 55

Overlay data from Clarence City Council
Base topographic data from the LIST © State of Tasmania

Print Date: 19/11/2019



Tasmanian Planning Scheme - Clarence Local Provisions Schedule: Road & Railway Assets Overlay



Legend

Land Parcel Boundary

Road & Railway Assets

Future Major Road

Road or Railway Attenuation Area

Map 9 of 25

0

100

200

300

400

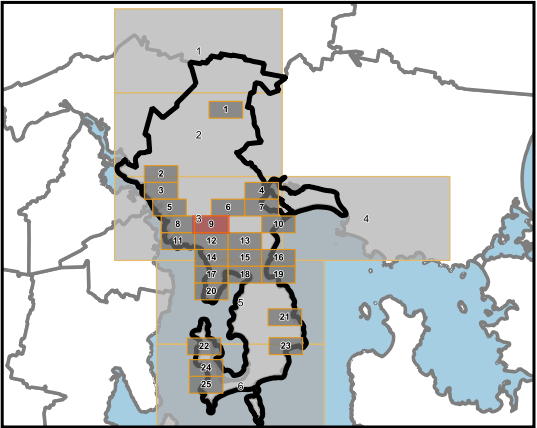
500

Metres

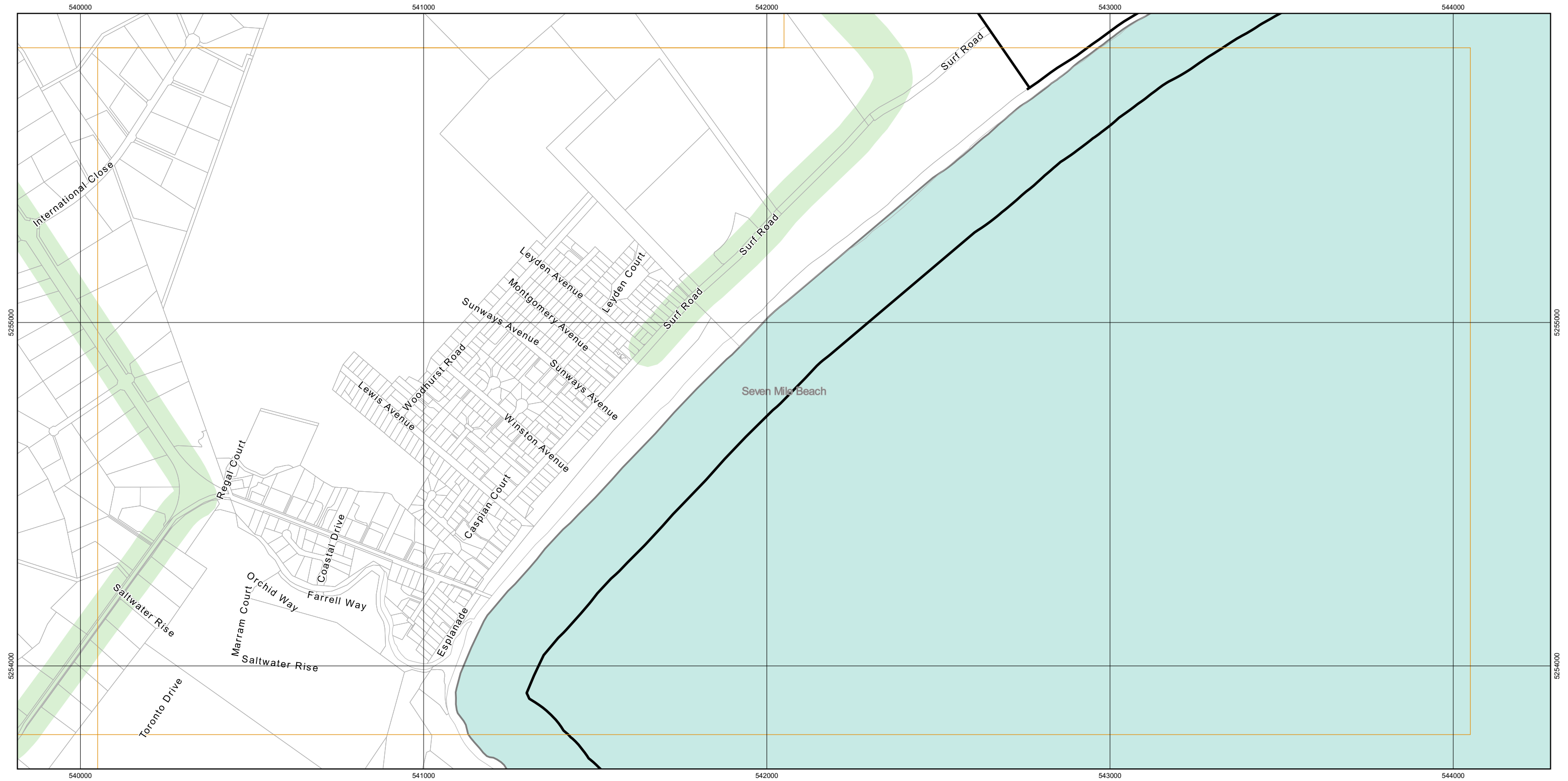
Coordinate System: GDA 94 MGA Zone 55

Overlay data from Clarence City Council
Base topographic data from the LIST © State of Tasmania

Print Date: 19/11/2019



Tasmanian Planning Scheme - Clarence Local Provisions Schedule: Road & Railway Assets Overlay



Legend

Land Parcel Boundary

Road & Railway Assets

Future Major Road

Road or Railway Attenuation Area

Map 10 of 25

0

100

200

300

400

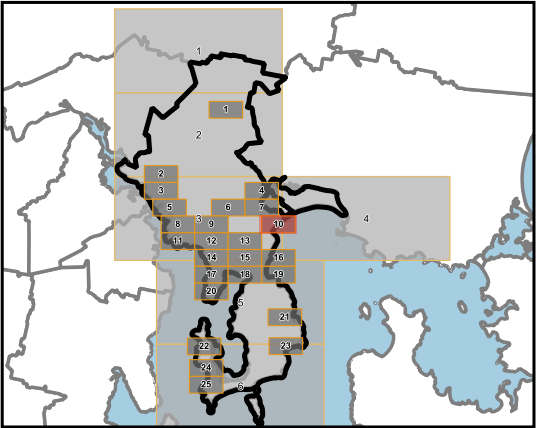
500

Metres

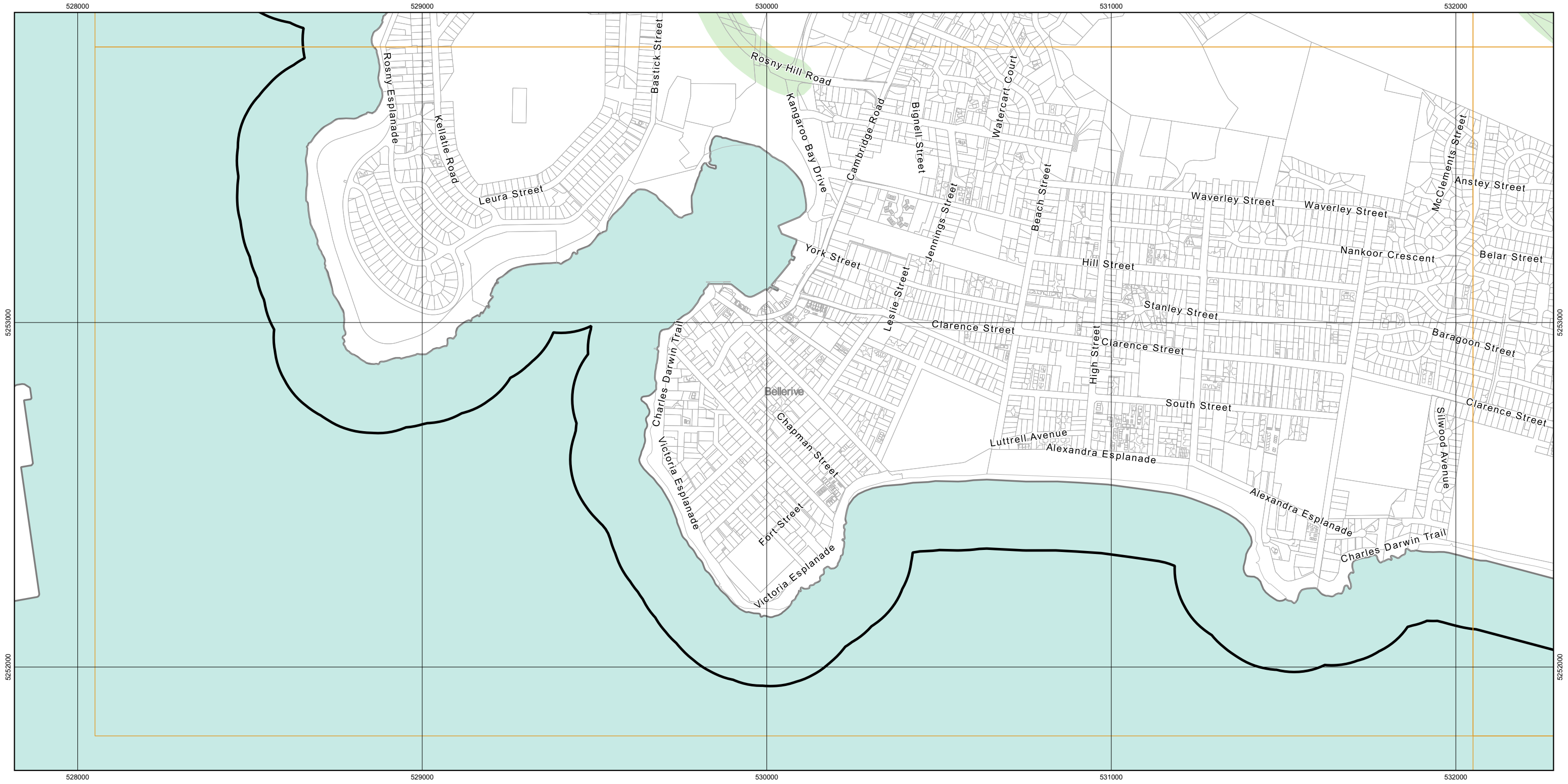
Coordinate System: GDA 94 MGA Zone 55

Overlay data from Clarence City Council
Base topographic data from the LIST © State of Tasmania




Print Date: 19/11/2019



Tasmanian Planning Scheme - Clarence Local Provisions Schedule: Road & Railway Assets Overlay



Legend

-  Land Parcel Boundary
 Road & Railway Assets
 Future Major Road
 Road or Railway Attenuation Area

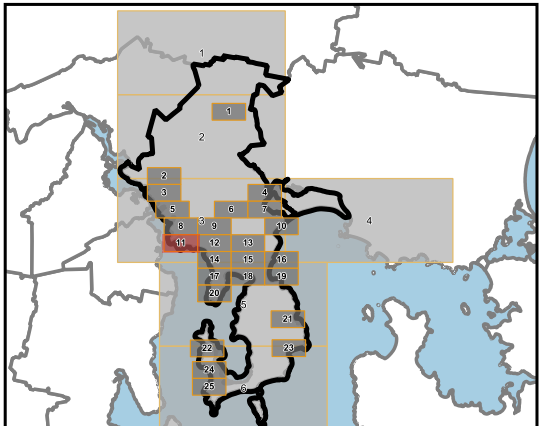
Map 11 of 25



Coordinate System: GDA 94 MGA Zone 55

Overlay data from Clarence City Council
Base topographic data from the LIST © State of Tasmania

Print Date: 19/11/2019



Tasmanian Planning Scheme - Clarence Local Provisions Schedule: Road & Railway Assets Overlay



Legend

Land Parcel Boundary

Road & Railway Assets

Future Major Road

Road or Railway Attenuation Area

Map 12 of 25

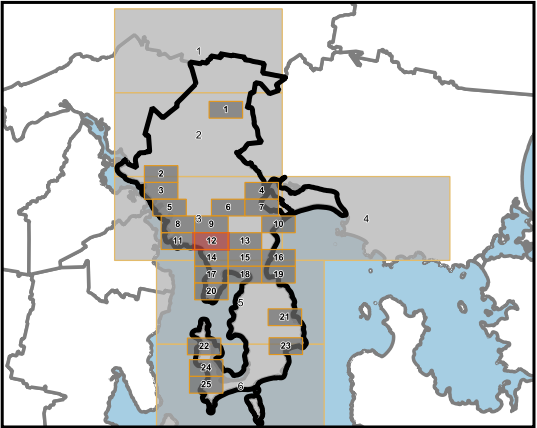
0100200300400500

Metres

Coordinate System: GDA 94 MGA Zone 55

Overlay data from Clarence City Council
Base topographic data from the LIST © State of Tasmania

Print Date: 19/11/2019



Tasmanian Planning Scheme - Clarence Local Provisions Schedule: Road & Railway Assets Overlay



Legend

Land Parcel Boundary

Road & Railway Assets

Future Major Road

Road or Railway Attenuation Area

Map 13 of 25

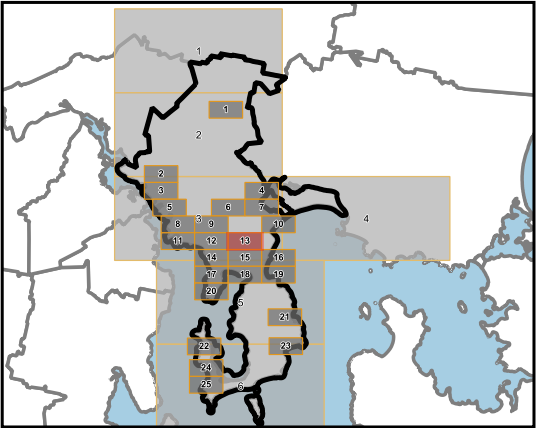
0100200300400500

Metres

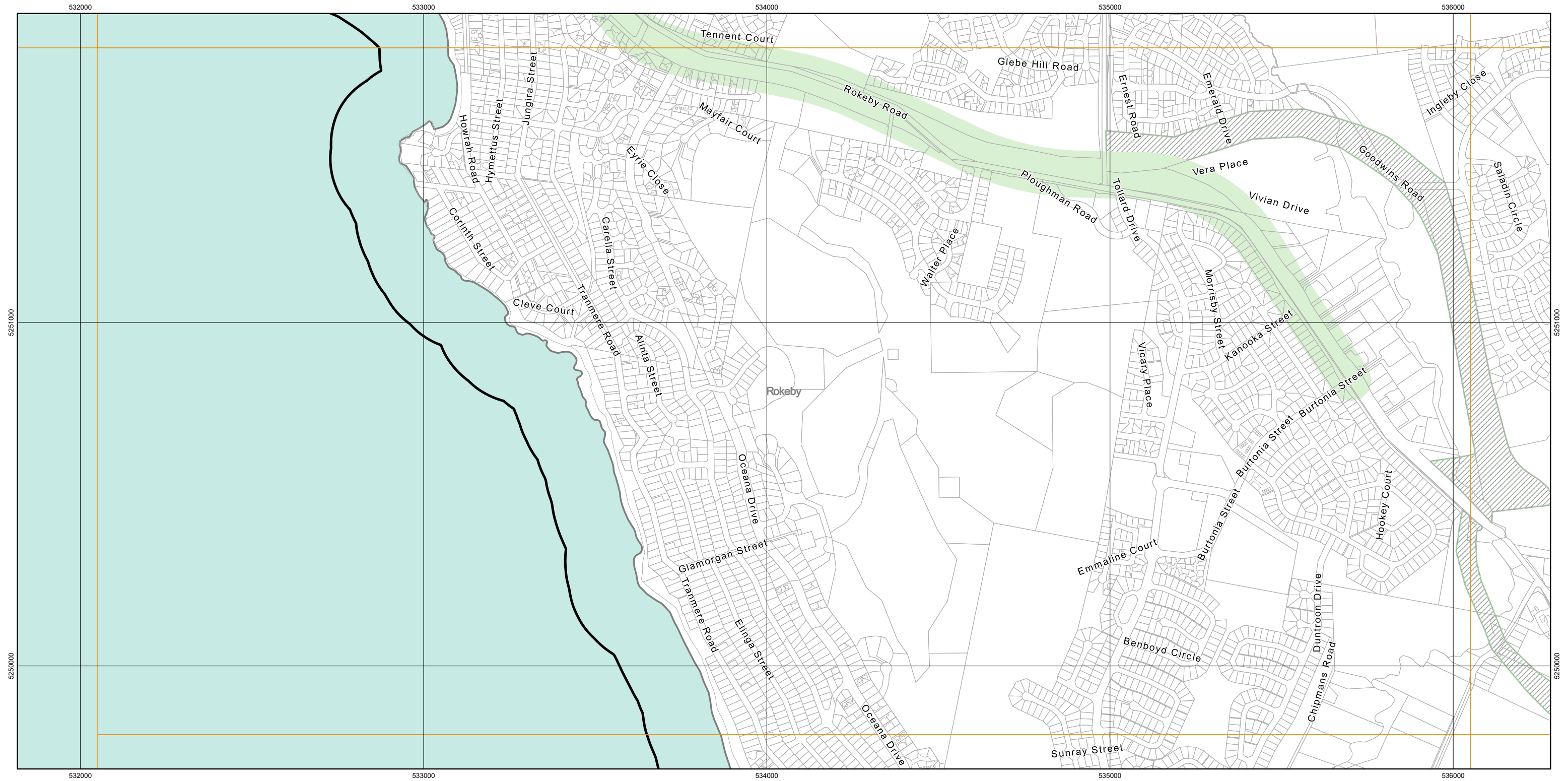
Coordinate System: GDA 94 MGA Zone 55

Overlay data from Clarence City Council
Base topographic data from the LIST © State of Tasmania

Print Date: 19/11/2019



Tasmanian Planning Scheme - Clarence Local Provisions Schedule: Road & Railway Assets Overlay



Legend

Land Parcel Boundary

Road & Railway Assets

Future Major Road

Road or Railway Attenuation Area

Map 14 of 25

0

100

200

300

400

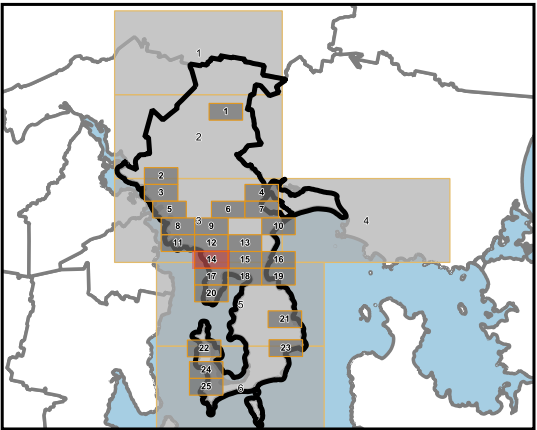
500

Metres

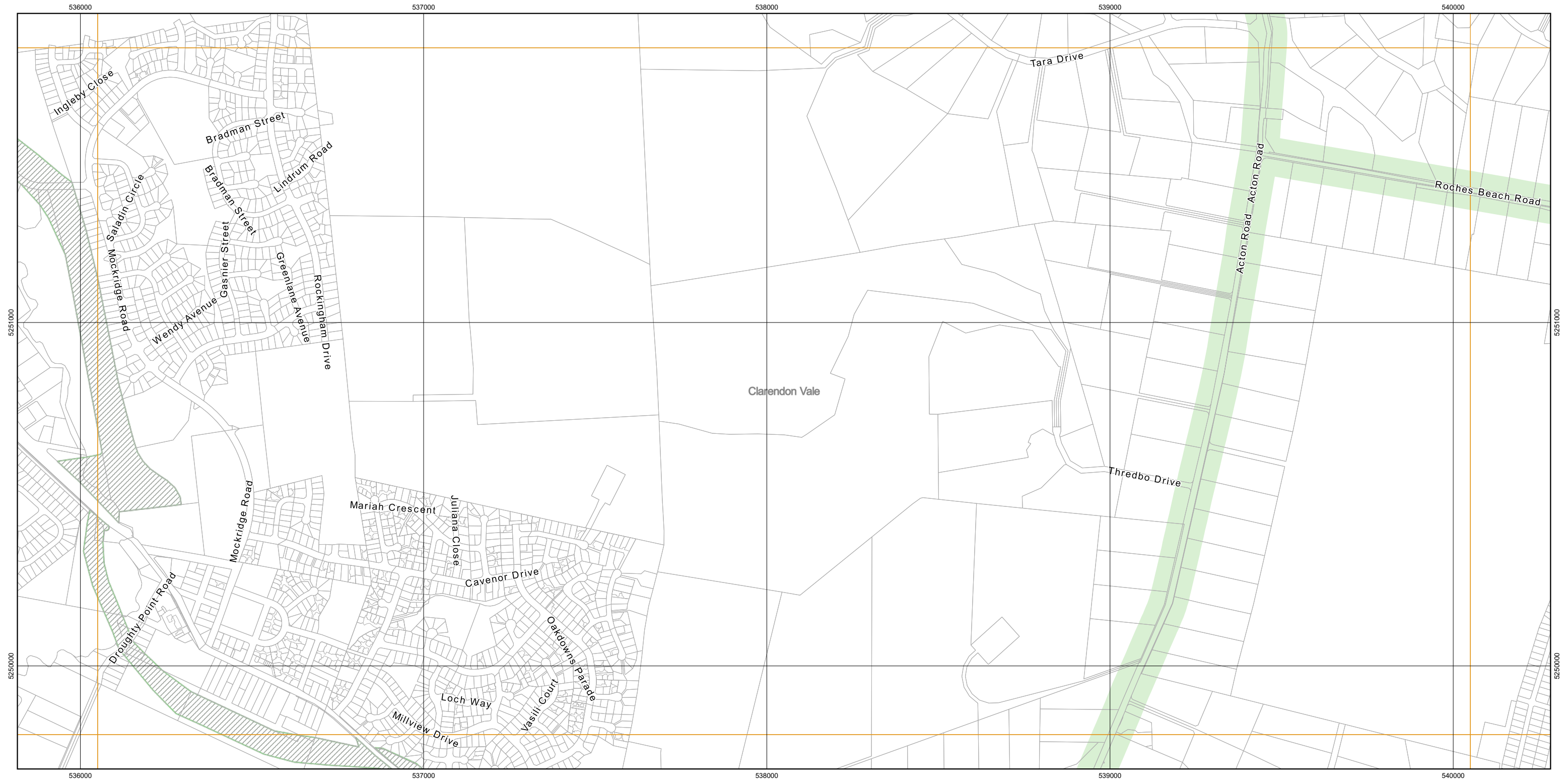
Coordinate System: GDA 94 MGA Zone 55

Overlay data from Clarence City Council
Base topographic data from the LIST © State of Tasmania

Print Date: 19/11/2019



Tasmanian Planning Scheme - Clarence Local Provisions Schedule: Road & Railway Assets Overlay



Legend

Land Parcel Boundary

Road & Railway Assets

Future Major Road

Road or Railway Attenuation Area

Map 15 of 25

0

100

200

300

400

500

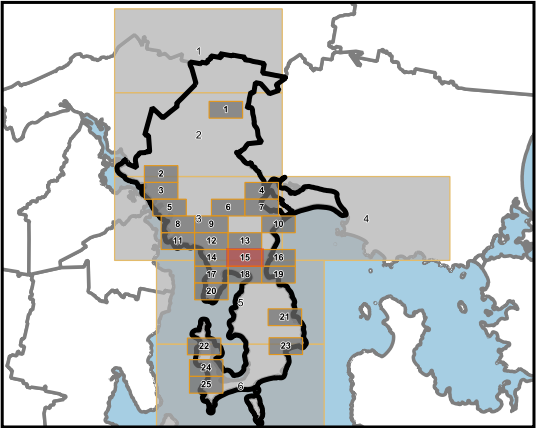
Metres

Coordinate System: GDA 94 MGA Zone 55

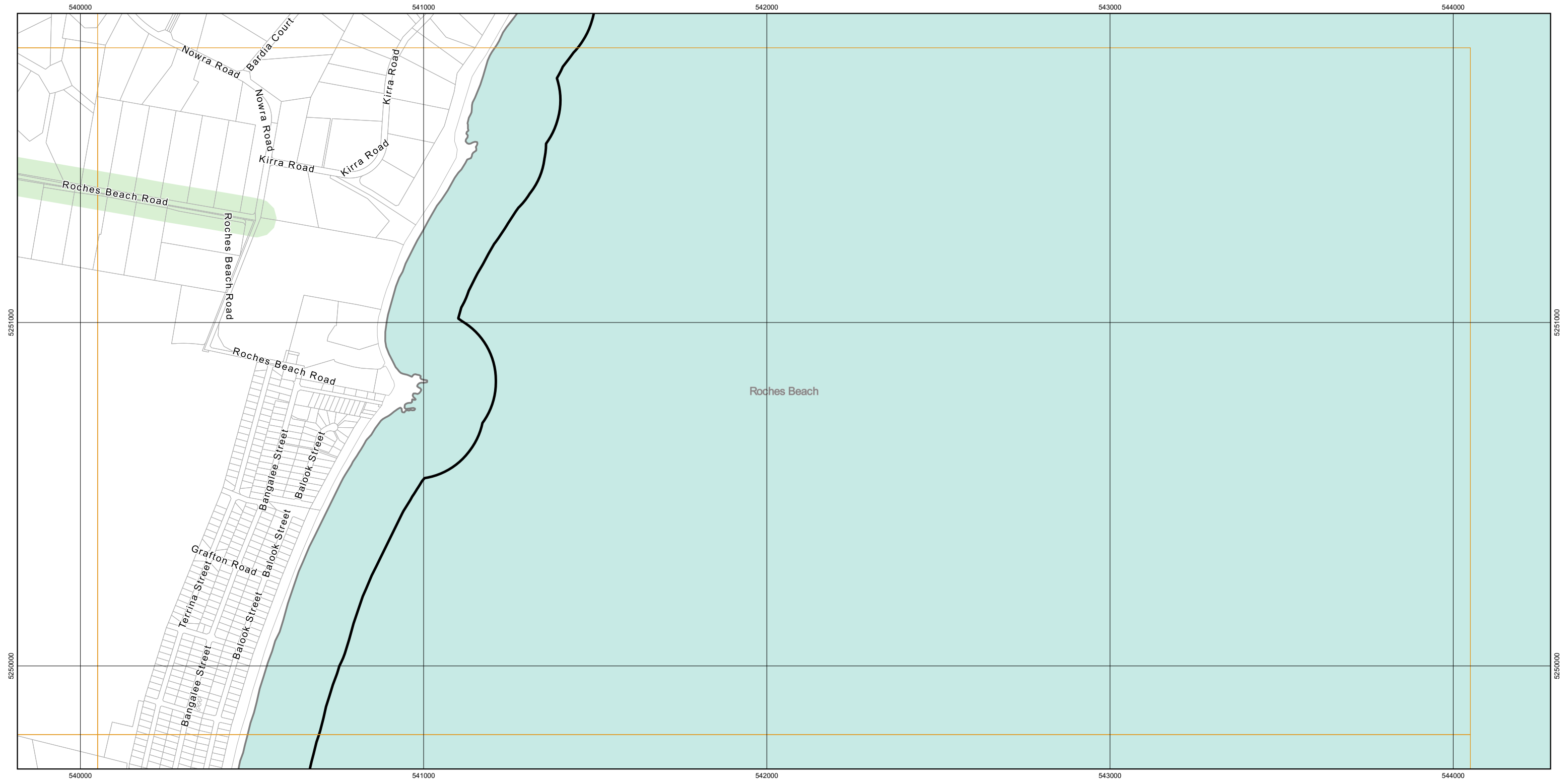
Overlay data from Clarence City Council
Base topographic data from the LIST © State of Tasmania



Print Date: 19/11/2019



Tasmanian Planning Scheme - Clarence Local Provisions Schedule:
Road & Railway Assets Overlay



Legend

Land Parcel Boundary

Road & Railway Assets

Future Major Road

Road or Railway Attenuation Area

Map 16 of 25

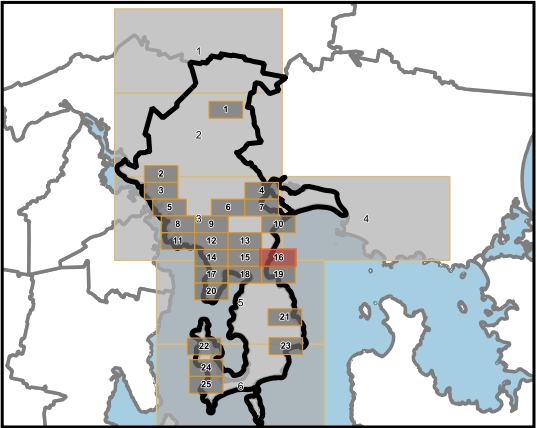
0100200300400500

Metres

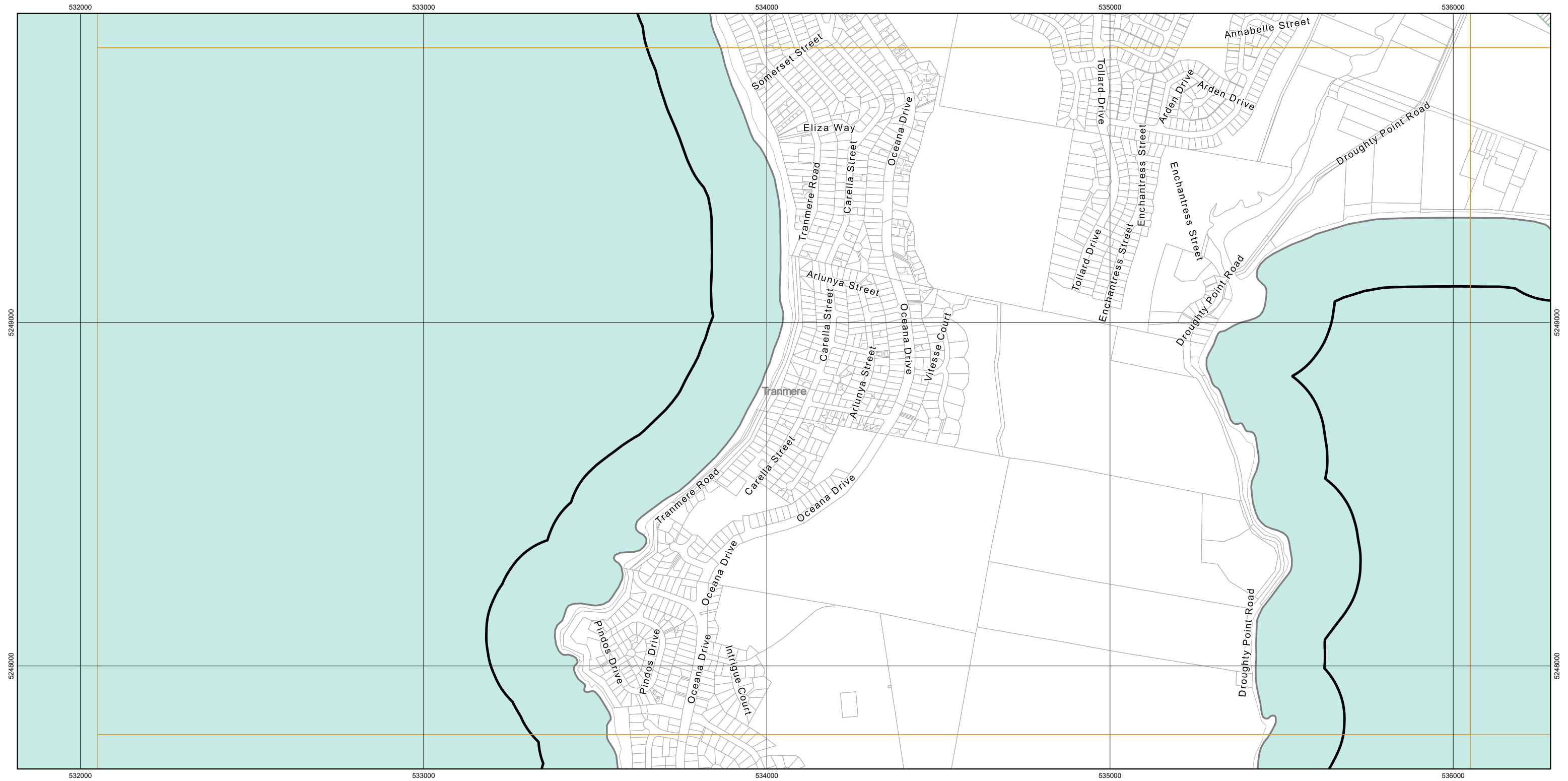
Coordinate System: GDA 94 MGA Zone 55

Overlay data from Clarence City Council
Base topographic data from the LIST © State of Tasmania


Print Date: 19/11/2019





Tasmanian Planning Scheme - Clarence Local Provisions Schedule: Road & Railway Assets Overlay




Legend

 Land Parcel Boundary

 Road & Railway Assets

 Future Major Road

 Road or Railway Attenuation Area

Map 17 of 25

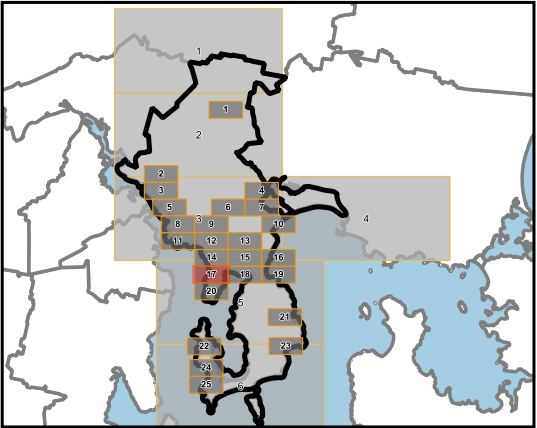
0100200300400500

Metres

Coordinate System: GDA 94 MGA Zone 55

Overlay data from Clarence City Council
Base topographic data from the LIST © State of Tasmania

Print Date: 19/11/2019



Tasmanian Planning Scheme - Clarence Local Provisions Schedule:
Road & Railway Assets Overlay



Legend

- Land Parcel Boundary
- Road & Railway Assets
 - Future Major Road
 - Road or Railway Attenuation Area

Map 18 of 25

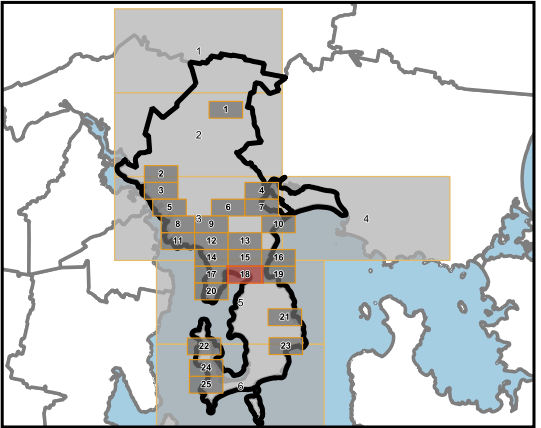
0 100 200 300 400 500

Metres

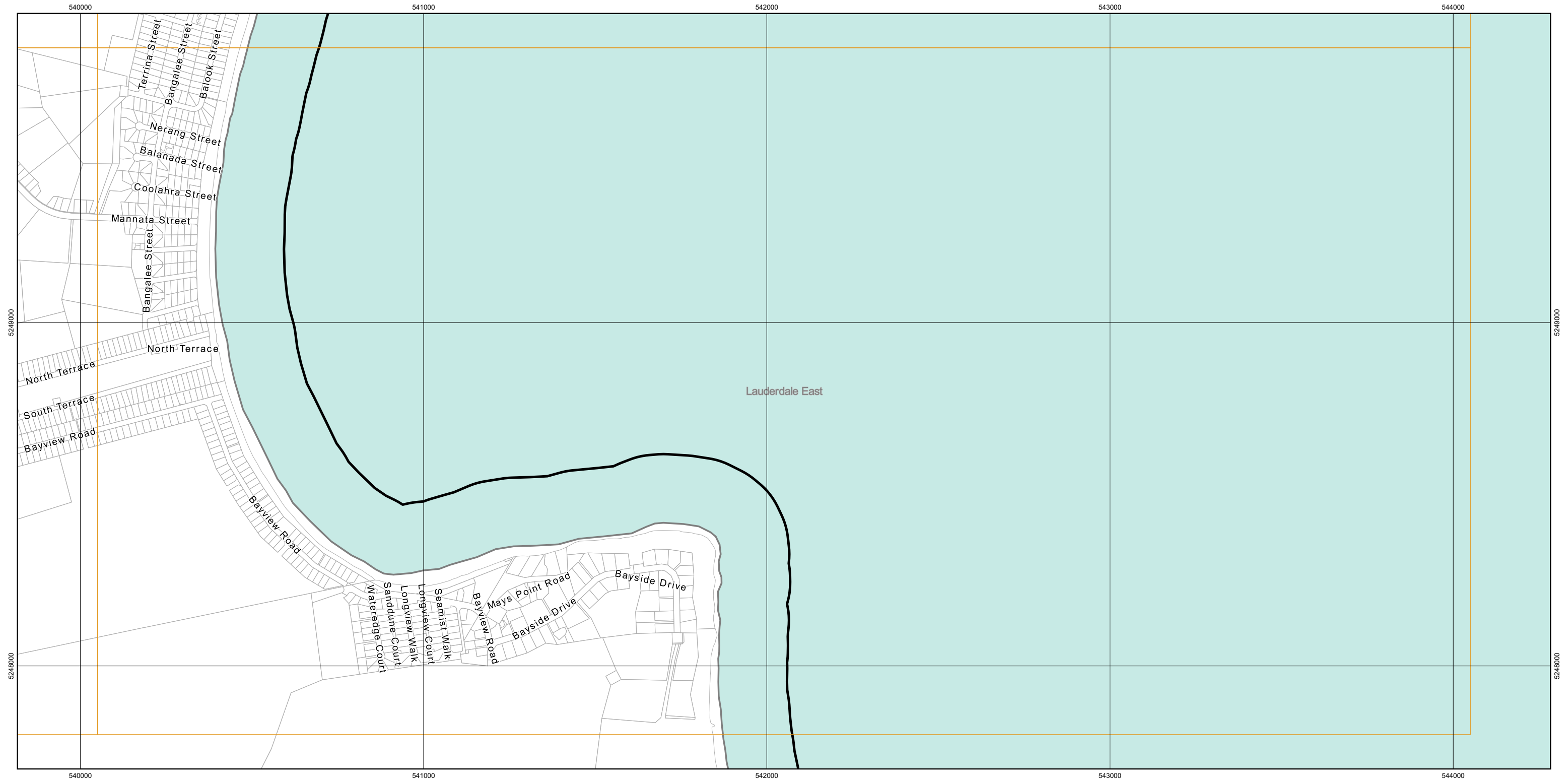
Coordinate System: GDA 94 MGA Zone 55

Overlay data from Clarence City Council
Base topographic data from the LIST © State of Tasmania

Print Date: 19/11/2019



Tasmanian Planning Scheme - Clarence Local Provisions Schedule: Road & Railway Assets Overlay



Legend

Land Parcel Boundary

Road & Railway Assets

Future Major Road

Road or Railway Attenuation Area

Map 19 of 25

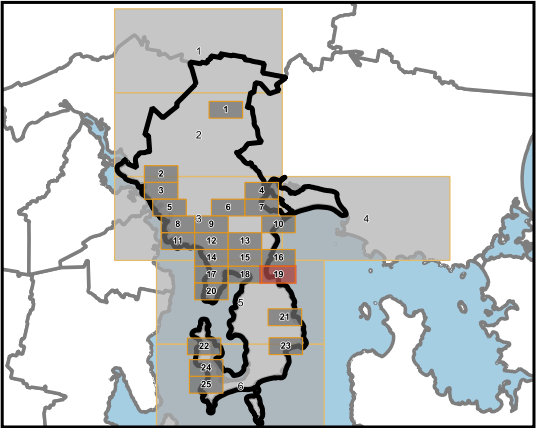
0100200300400500

Metres

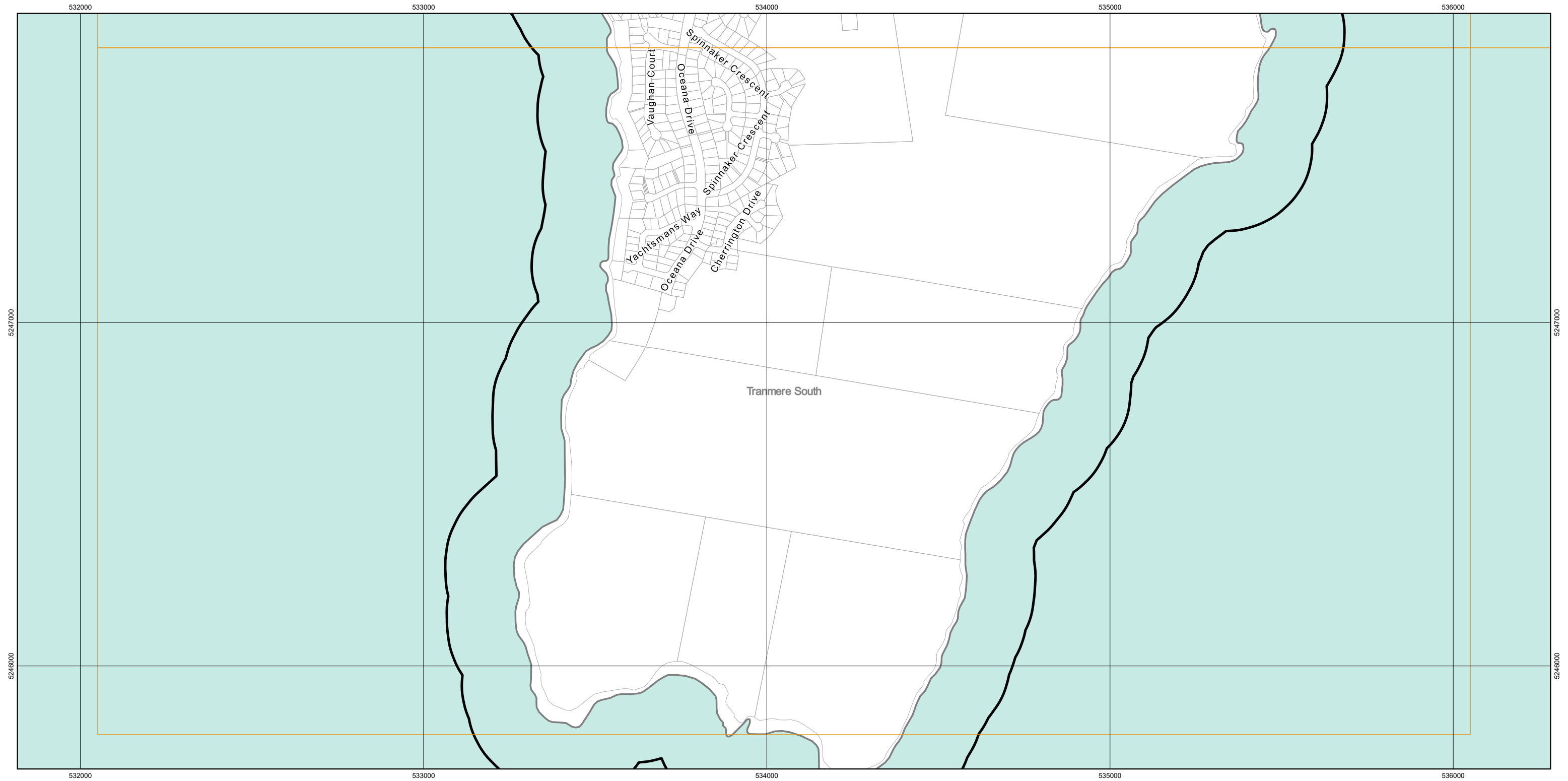
Coordinate System: GDA 94 MGA Zone 55

Overlay data from Clarence City Council
Base topographic data from the LIST © State of Tasmania


Print Date: 19/11/2019





Tasmanian Planning Scheme - Clarence Local Provisions Schedule: Road & Railway Assets Overlay




Legend

 Land Parcel Boundary

 Road & Railway Assets

 Future Major Road

 Road or Railway Attenuation Area

Map 20 of 25

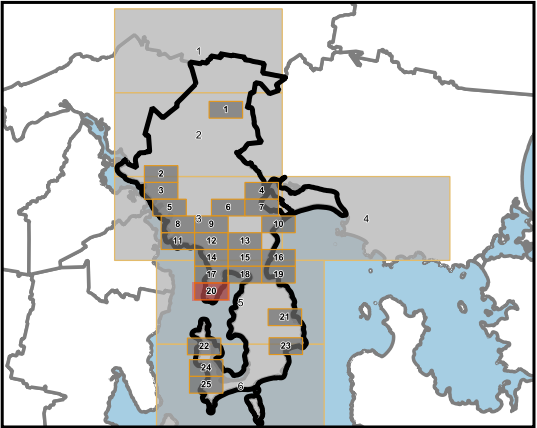
0100200300400500

Metres

Coordinate System: GDA 94 MGA Zone 55

Overlay data from Clarence City Council
Base topographic data from the LIST © State of Tasmania

Print Date: 19/11/2019



Tasmanian Planning Scheme - Clarence Local Provisions Schedule:
Road & Railway Assets Overlay



Legend

- Land Parcel Boundary
- Road & Railway Assets
 - Future Major Road
 - Road or Railway Attenuation Area

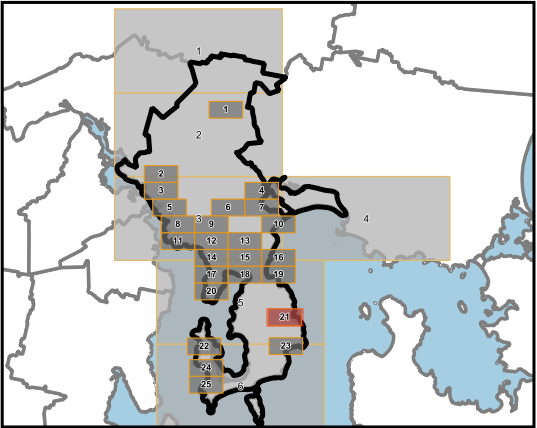
Map 21 of 25

0 100 200 300 400 500
Metres

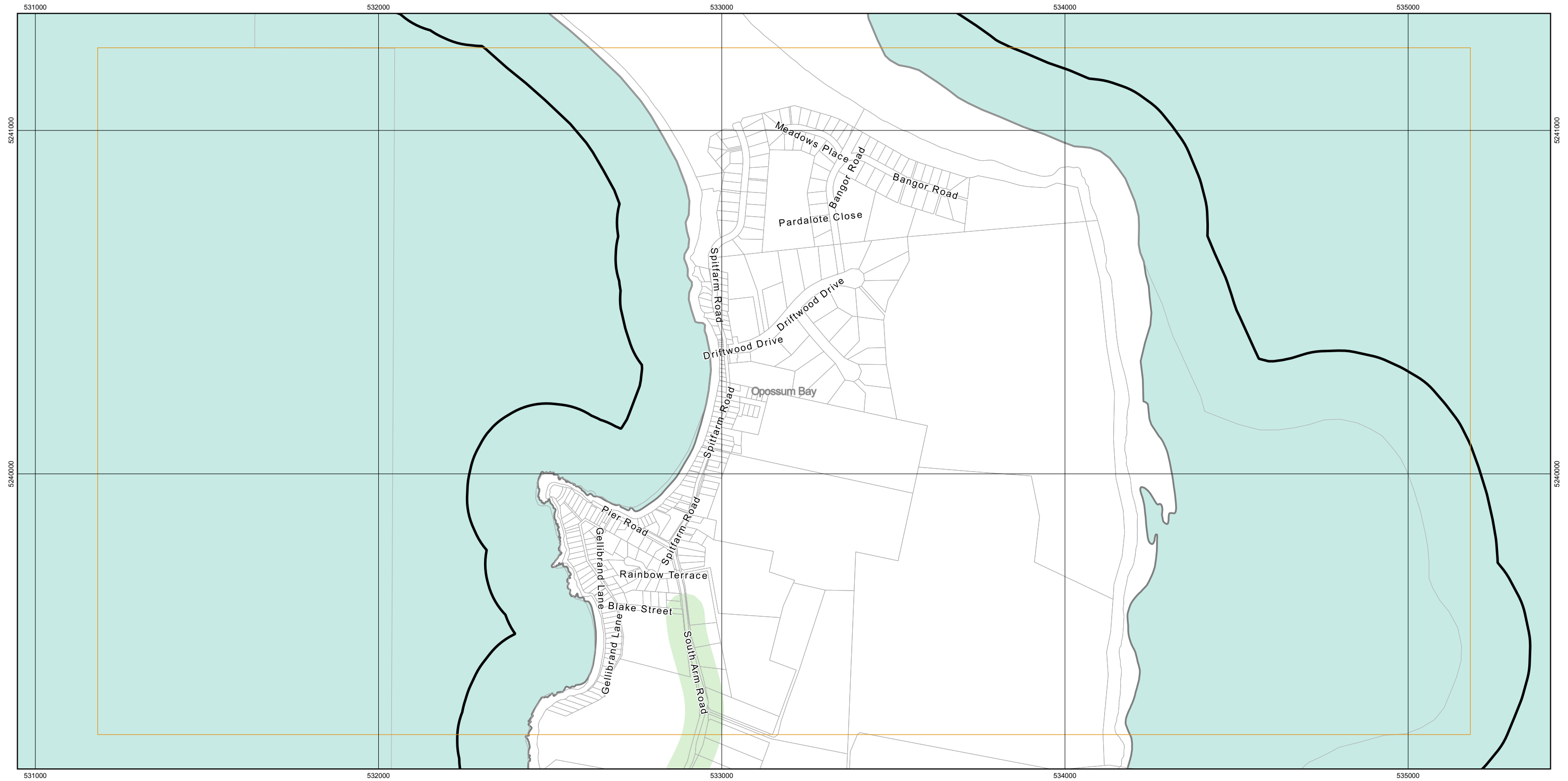
Coordinate System: GDA 94 MGA Zone 55

Overlay data from Clarence City Council
Base topographic data from the LIST © State of Tasmania

Print Date: 19/11/2019



Tasmanian Planning Scheme - Clarence Local Provisions Schedule: Road & Railway Assets Overlay



Legend

Land Parcel Boundary

Road & Railway Assets

Future Major Road

Road or Railway Attenuation Area

Map 22 of 25

0

100

200

300

400

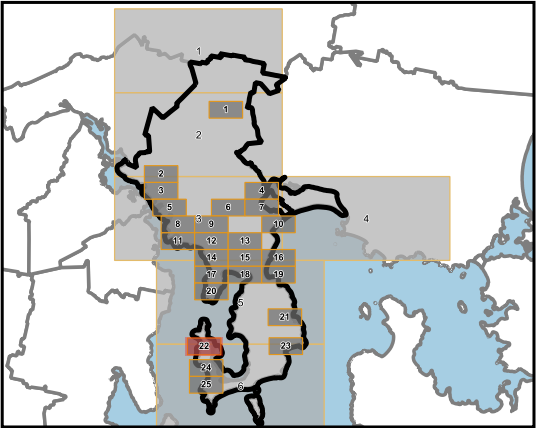
500

Metres

Coordinate System: GDA 94 MGA Zone 55

Overlay data from Clarence City Council
Base topographic data from the LIST © State of Tasmania


Print Date: 19/11/2019




Tasmanian Planning Scheme - Clarence Local Provisions Schedule: Road & Railway Assets Overlay




Legend

 Land Parcel Boundary

Road & Railway Assets

 Future Major Road

 Road or Railway Attenuation Area

Map 23 of 25

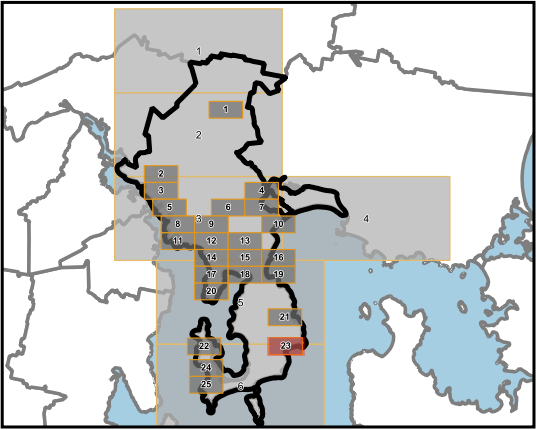
0100200300400500

Metres

Coordinate System: GDA 94 MGA Zone 55

Overlay data from Clarence City Council
Base topographic data from the LIST © State of Tasmania


Print Date: 19/11/2019




Tasmanian Planning Scheme - Clarence Local Provisions Schedule: Road & Railway Assets Overlay




Legend

 Land Parcel Boundary

Road & Railway Assets

 Future Major Road

 Road or Railway Attenuation Area

Map 24 of 25

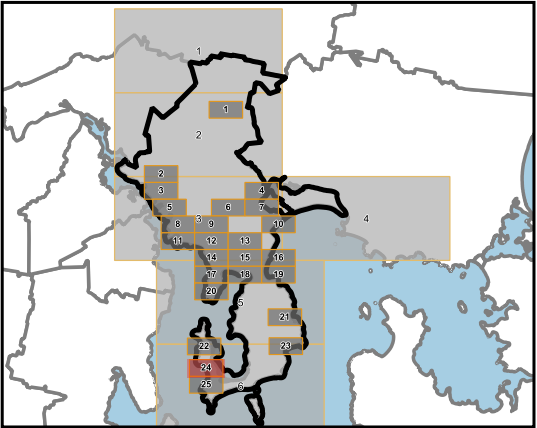
0100200300400500

Metres

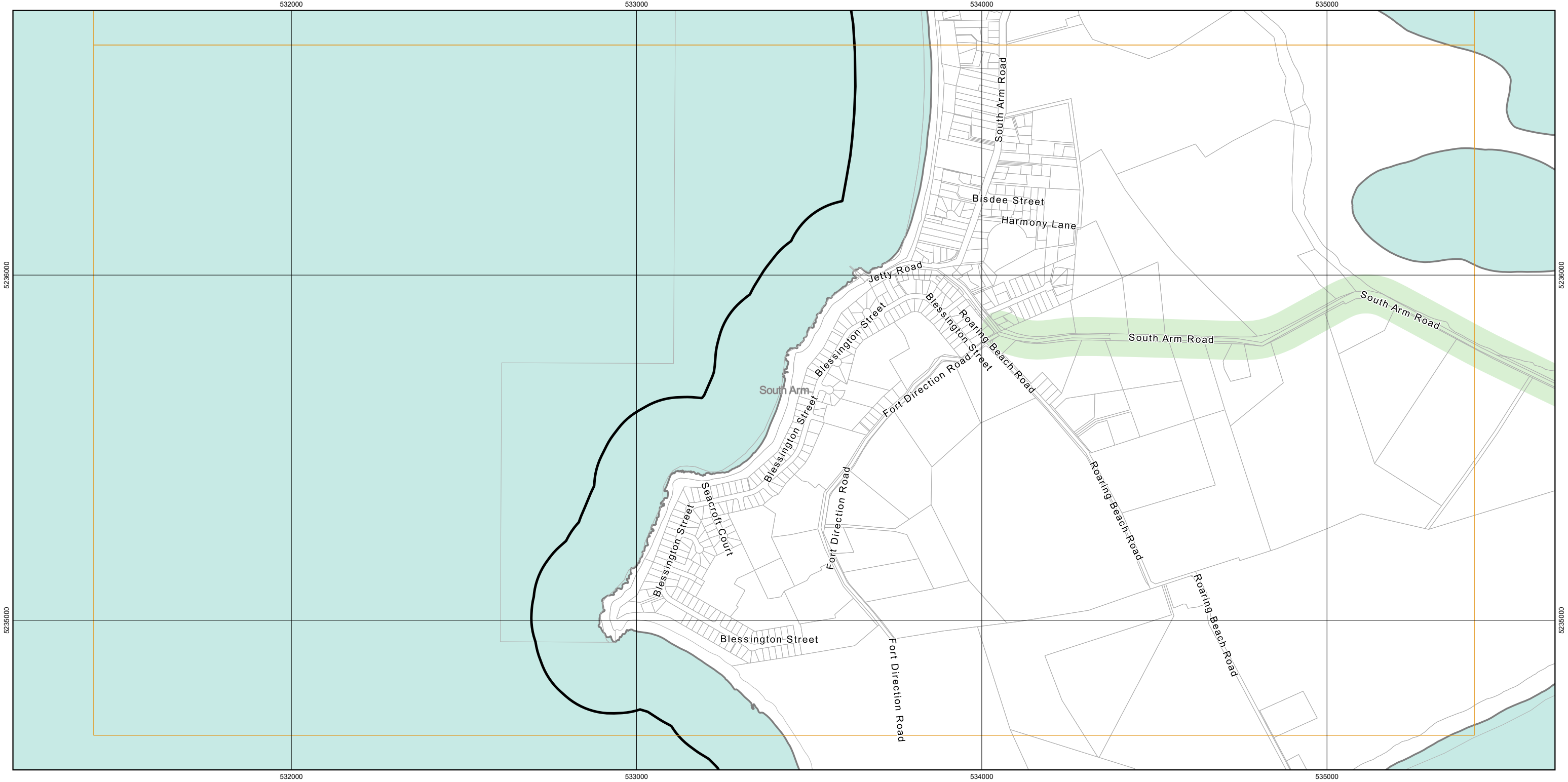
Coordinate System: GDA 94 MGA Zone 55

Overlay data from Clarence City Council
Base topographic data from the LIST © State of Tasmania

Print Date: 19/11/2019



Tasmanian Planning Scheme - Clarence Local Provisions Schedule: Road & Railway Assets Overlay



Legend

- Land Parcel Boundary
- Road & Railway Assets
 - Future Major Road
 - Road or Railway Attenuation Area

Map 25 of 25



Coordinate System: GDA 94 MGA Zone 55

Overlay data from Clarence City Council
Base topographic data from the LIST © State of Tasmania



Print Date: 19/11/2019

